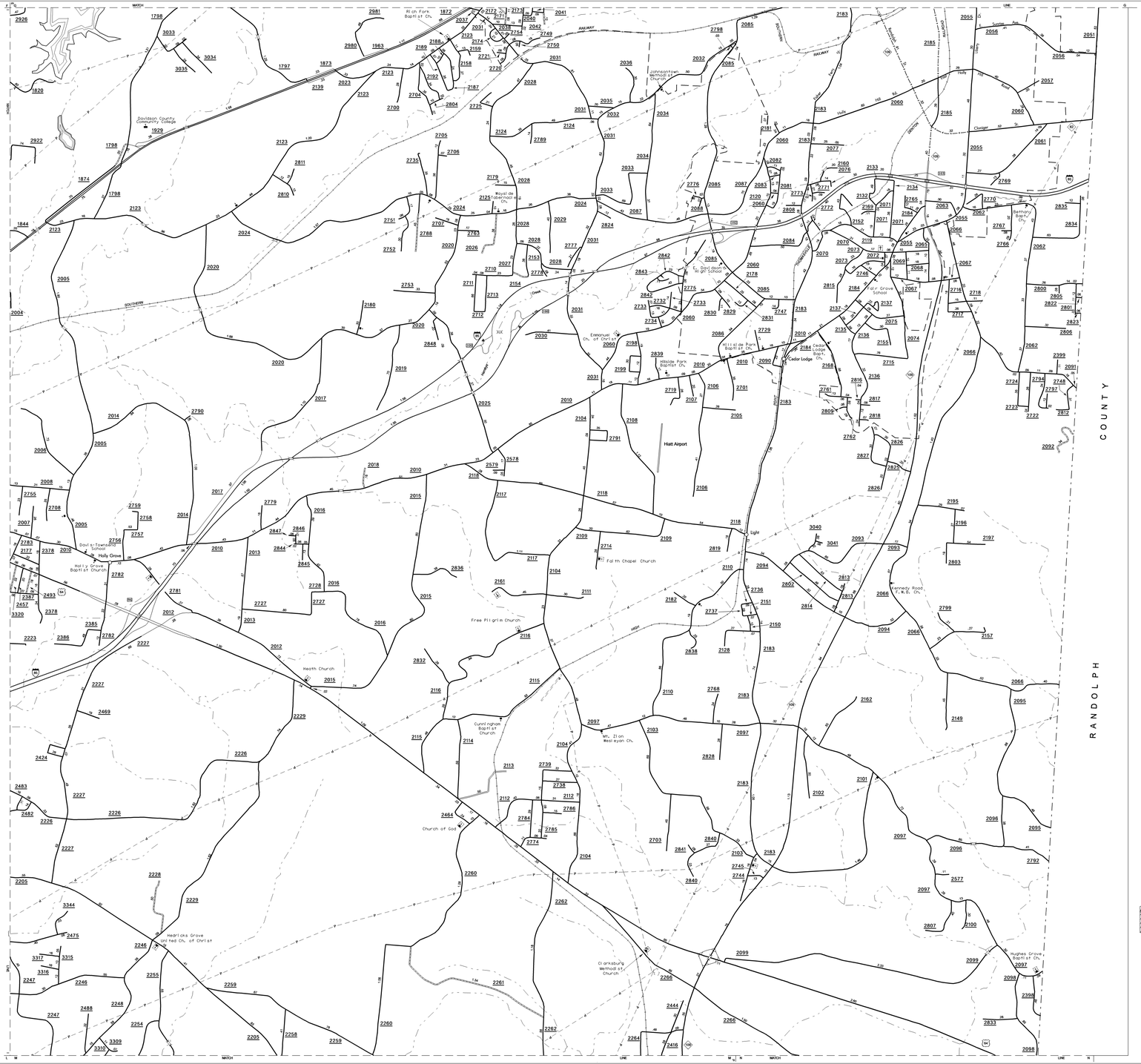

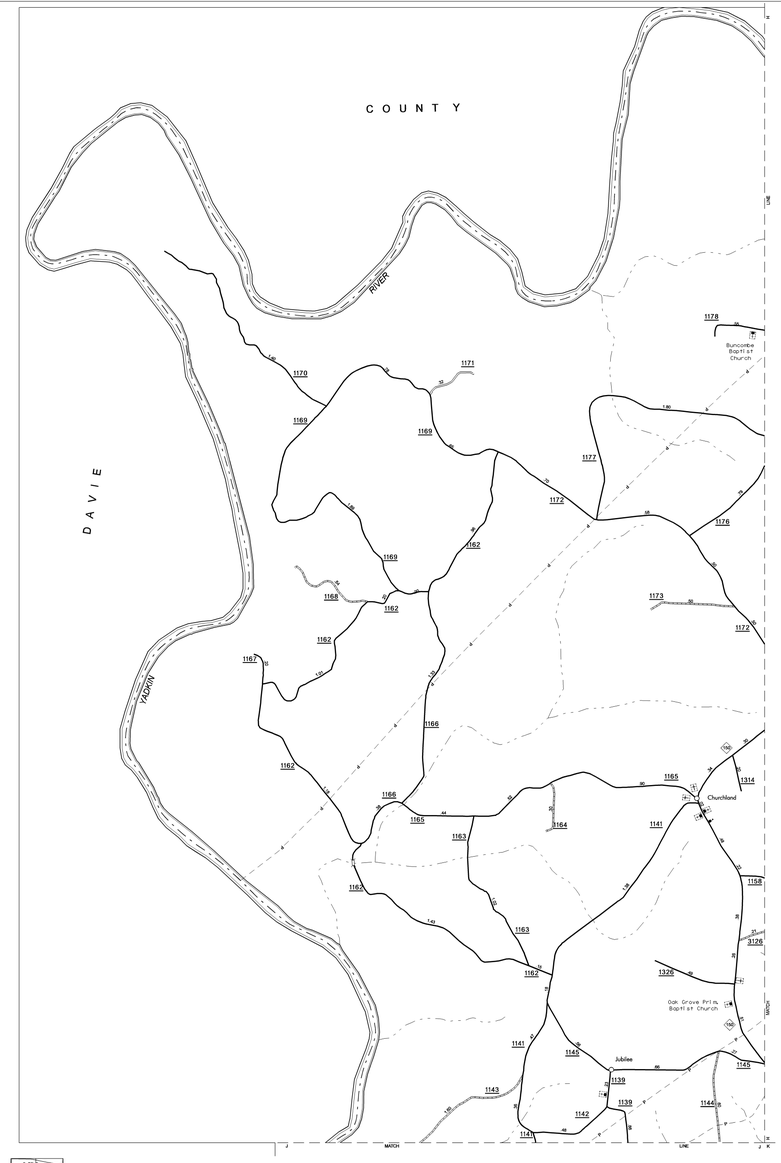

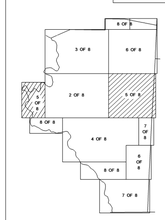

ENLARGED MUNICIPAL AND SUBURBAN AREAS

DAVIDSON COUNTY

NORTH CAROLINA

PREPARED BY THE

NORTH CAROLINA DEPARTMENT OF TRANSPORTATION
DIVISION OF HIGHWAYS - GIS UNIT

IN COOPERATION WITH THE

U.S.DEPARTMENT OF TRANSPORTATION
FEDERAL HIGHWAY ADMINISTRATION

SCALE

1 0 1 MILE

POLYCONIC PROJECTION

SHEET 5 OF 8

COPIES OF THIS MAP ARE AVAILABLE TO THE PUBLIC AT A NOMINAL COST.
ADDRESS:
N.C. DEPARTMENT OF TRANSPORTATION
GEOGRAPHIC INFORMATION SYSTEMS
340 CARL SANDBURG CT
RALEIGH, N.C. 27603

REVISED
1/1/00 LM
1/2/02 YRT
6/13/02 YRT
1/2/03 YRT
8/28/03 YRT
7/15/04 YRT
5/31/05 YRT

DAVIDSON SUP. 4

DIVISION 9 DISTRICT 1 DAVIDSON COUNTY NORTH CAROLINA 057