Hope Mills and Vicinity

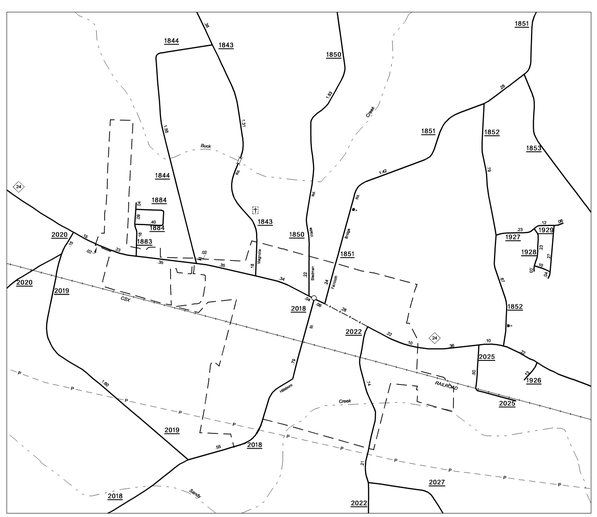

Stedman
Pop. 668

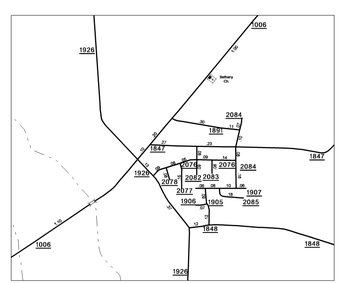

Inset 2

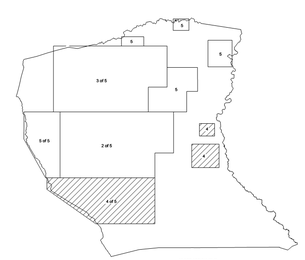

SUPPLEMENT KEY

N
GIS
S

ENLARGED MUNICIPAL AND SUBURBAN AREAS

CUMBERLAND COUNTY

NORTH CAROLINA

PREPARED BY THE

NORTH CAROLINA DEPARTMENT OF TRANSPORTATION
DIVISION OF HIGHWAYS - GIS UNIT

IN COOPERATION WITH THE

U.S.DEPARTMENT OF TRANSPORTATION
FEDERAL HIGHWAY ADMINISTRATION

SCALE

1 0 1 MILE

10,000 FOOT GRID BASED ON NORTH CAROLINA PLANE COORDINATE SYSTEM

POLYCONIC PROJECTION

SHEET 4 OF 5

COPIES OF THIS MAP ARE AVAILABLE TO THE PUBLIC AT A NOMINAL COST. ADDRESS:

N.C. DEPARTMENT OF TRANSPORTATION
DIVISION OF HIGHWAY ADMINISTRATION
3421 CARL SANDBURG CT.
RALEIGH, N.C. 27610

REVISED
1/8/02 BCS
4/4/02 BCS
5/28/02 BCS
1/30/03 BCS
8/27/03 RLN
2/5/04 MEM
8/1/05 MAG

CUMBERLAND SUP 3

DIVISION 4 DISTRICT 2 CUMBERLAND COUNTY NORTH CAROLINA 051