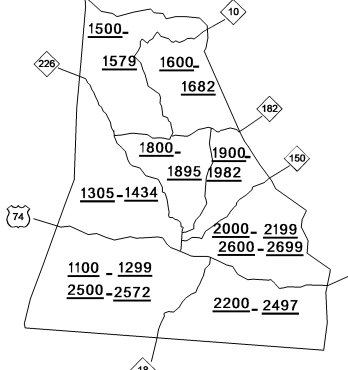
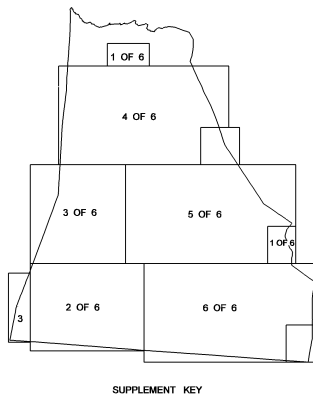
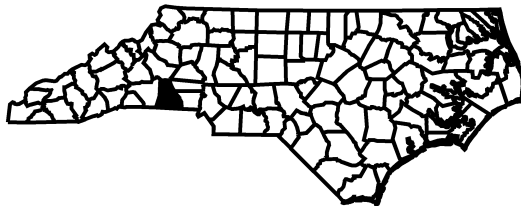


COPIES OF THIS MAP ARE AVAILABLE
TO THE PUBLIC AT A MINIMAL COST.
ADDRESS:
N.C. DEPARTMENT OF TRANSPORTATION
GEOGRAPHIC INFORMATION SYSTEMS
DIVISION 12
SALEIGH, N.C. 28150

REVISIONS
1/10/02 SRC
3/22/02 SRC
4/25/02 SRC
11/10/02 SRC
3/7/03 SRC
12/5/03 SRC
12/31/03 SRC
2/12/04 SRC
4/8/04 SRC
4/20/04 SRC
6/9/04 SRC
8/10/04 SRC
9/9/04 SRC
10/21/04 SRC
2/5/09 SRC



KEY TO COUNTY ROAD NUMBERS
ALSO NUMBERS 1001 1002 1003 1004 1005

NOTE: MAP INCLUDES ONLY STATE MAINTAINED ROADS
OR IMPORTANT NON-SYSTEM ROADS.
ROADS SHOWN AS OF Jan 10, 2002




CLEVELAND COUNTY

NORTH CAROLINA

PREPARED BY THE
NORTH CAROLINA DEPARTMENT OF TRANSPORTATION
DIVISION OF HIGHWAYS - GIS UNIT

IN COOPERATION WITH THE
U.S. DEPARTMENT OF TRANSPORTATION
FEDERAL HIGHWAY ADMINISTRATION



10,000 FOOT GRID BASED ON NORTH CAROLINA PLANE COORDINATE SYSTEM
POLYCONIC PROJECTION