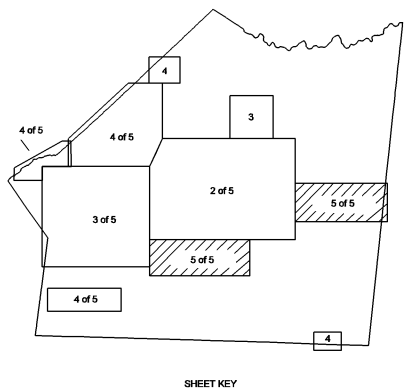
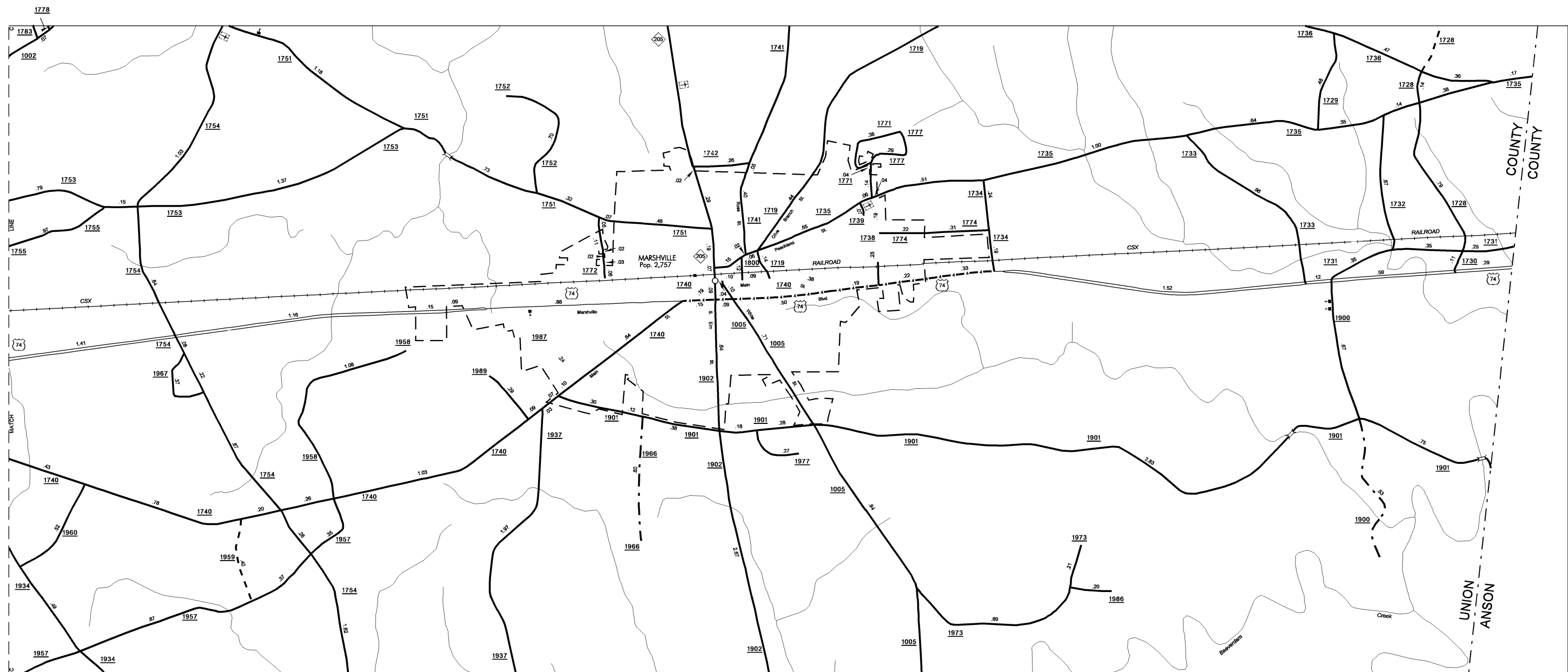


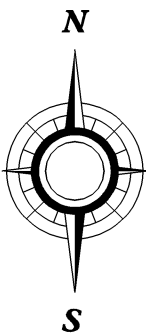
Lake Monroe



SHEET KEY



Marshville



ENLARGED MUNICIPAL AND SUBURBAN AREAS

# UNION COUNTY

NORTH CAROLINA

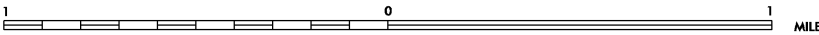
PREPARED BY THE

NORTH CAROLINA DEPARTMENT OF TRANSPORTATION  
DIVISION OF HIGHWAYS - GIS UNIT

IN COOPERATION WITH THE

U.S. DEPARTMENT OF TRANSPORTATION  
FEDERAL HIGHWAY ADMINISTRATION

SCALE



POLYCONIC PROJECTION

SHEET 5 OF 5

COPIES OF THIS MAP ARE AVAILABLE  
TO THE PUBLIC AT A NOMINAL COST.  
ADDRESS: MAPS, N.C. DEPARTMENT OF TRANSPORTATION  
DIVISION OF HIGHWAYS  
RALEIGH, NORTH CAROLINA 27611

REVISED
8/1/66 JS
10/2/67 ABR
3/2/68 ABR
4/1/69 EOR
7/31/69 LM
1/8/02 LM
3/20/03 LM