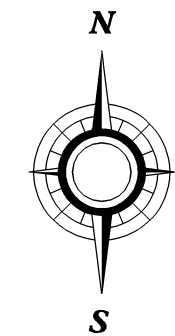
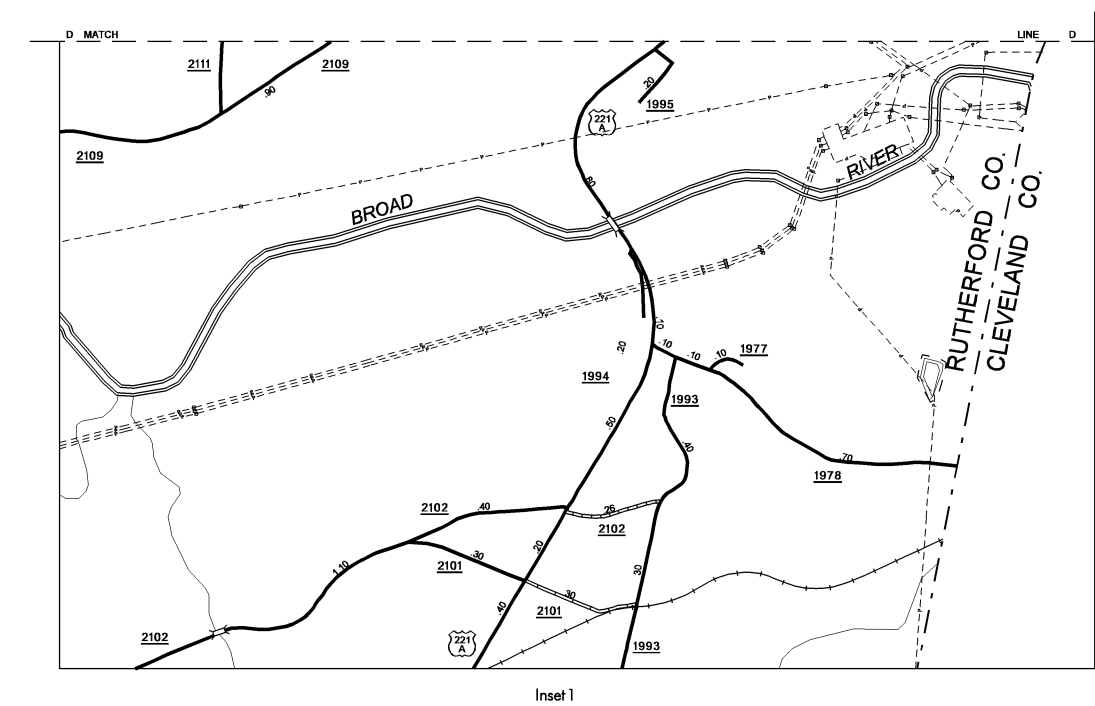
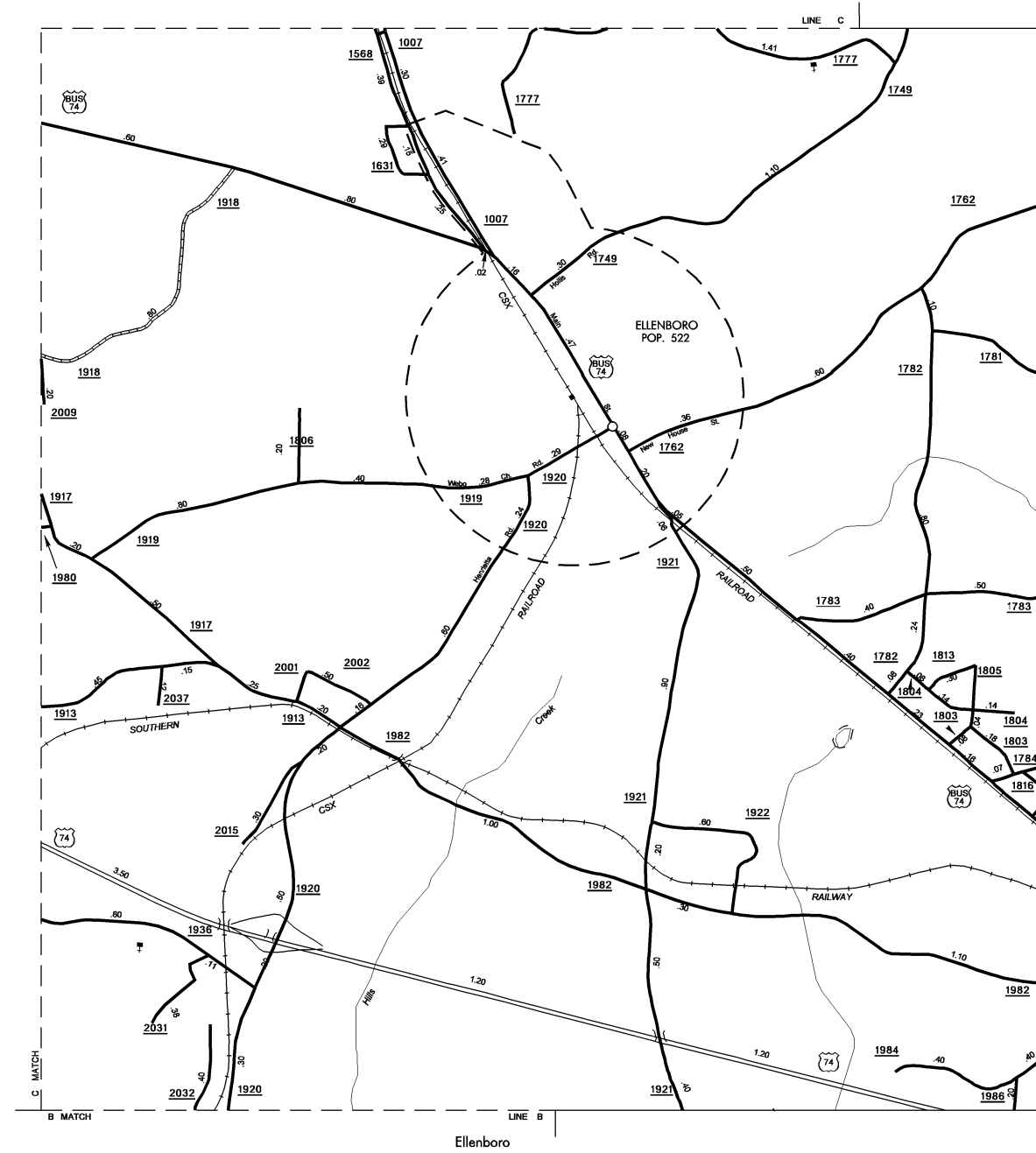
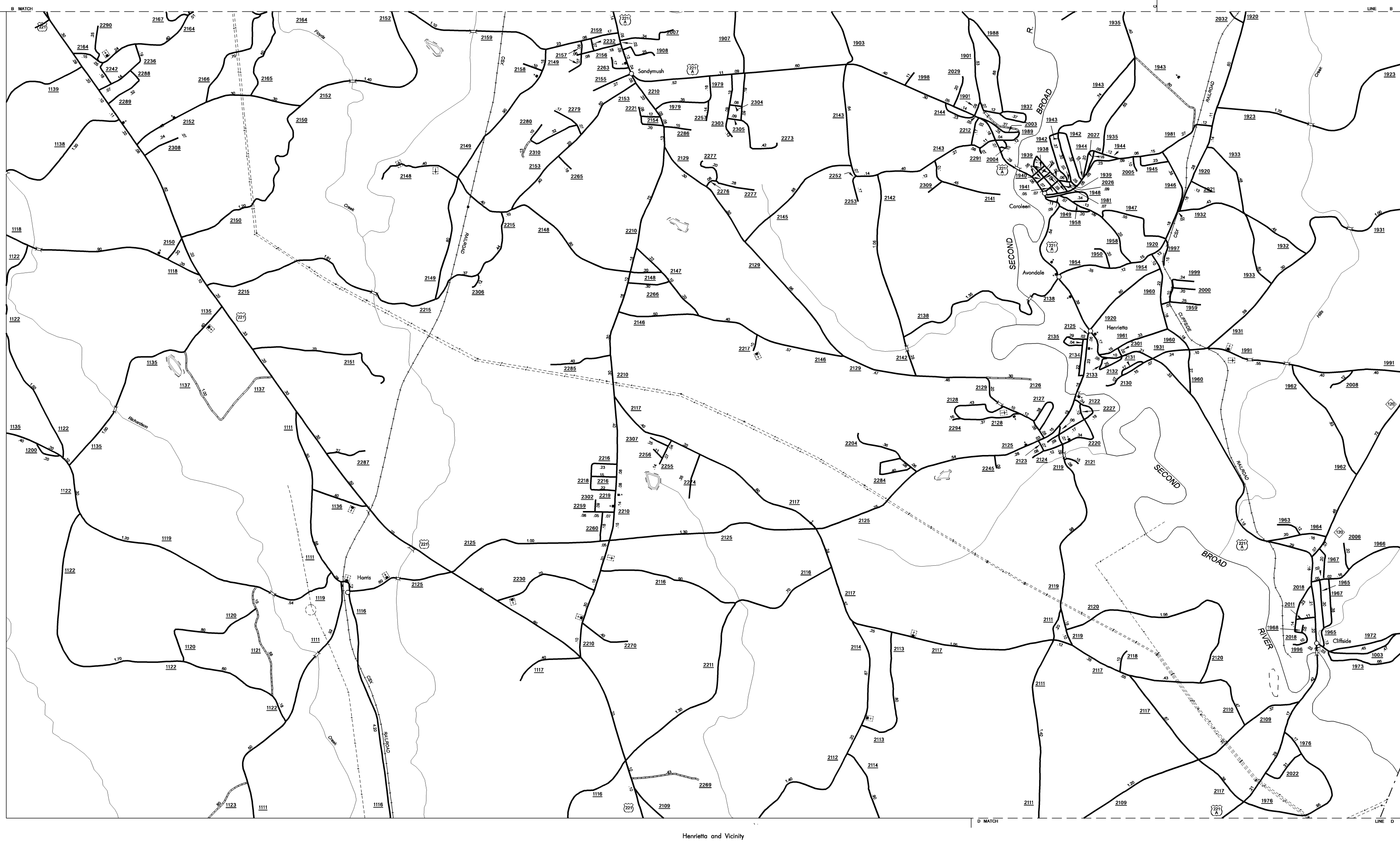


RUTHERFORD SUP. 2

COPIES OF THIS MAP ARE AVAILABLE TO THE PUBLIC AT A NOMINAL COST. ADDRESS: MAPS, N.C. DEPARTMENT OF TRANSPORTATION, DIVISION OF HIGHWAYS, RALEIGH, NORTH CAROLINA, 27611

REVISED
1/1/96 RLJ
4/1/97 JMB
12/22/97 JMB
5/28/98 JMB
4/15/99 JMB
11/1/99 JMB
4/12/01 BGG
6/25/01 BGG
7/19/01 BGG
5/22/02 BGG
7/20/02 BGG
3/26/03 LM



ENLARGED MUNICIPAL AND SUBURBAN AREAS

RUTHERFORD COUNTY

NORTH CAROLINA

PREPARED BY THE
NORTH CAROLINA DEPARTMENT OF TRANSPORTATION
DIVISION OF HIGHWAYS - GIS UNIT

IN COOPERATION WITH THE
U.S. DEPARTMENT OF TRANSPORTATION
FEDERAL HIGHWAY ADMINISTRATION

