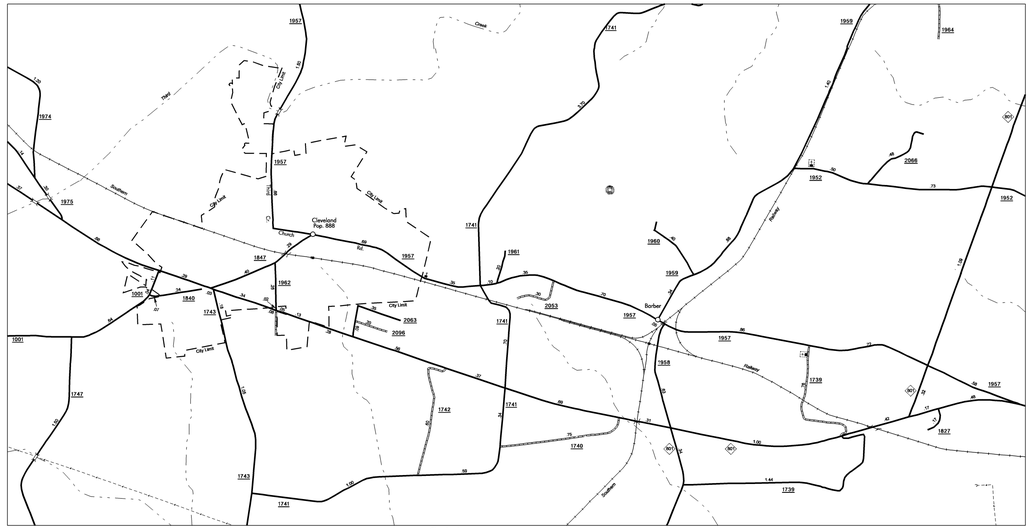

Cleveland

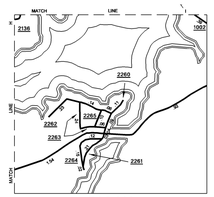

High Rock Lake

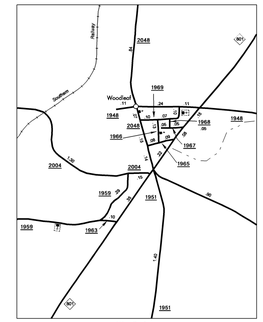

Woodleaf

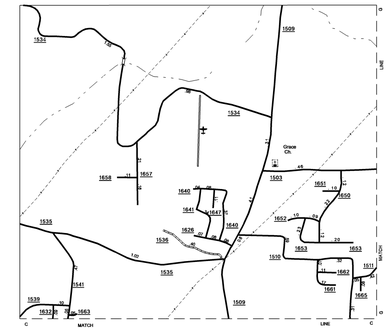

Inset 3

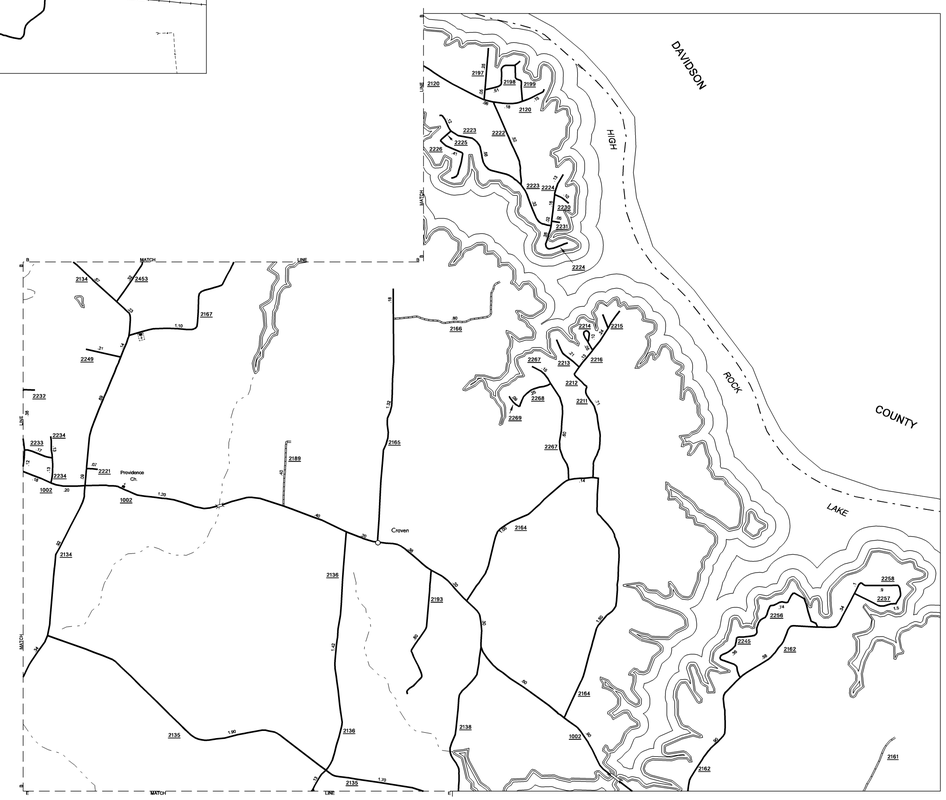

Inset 2

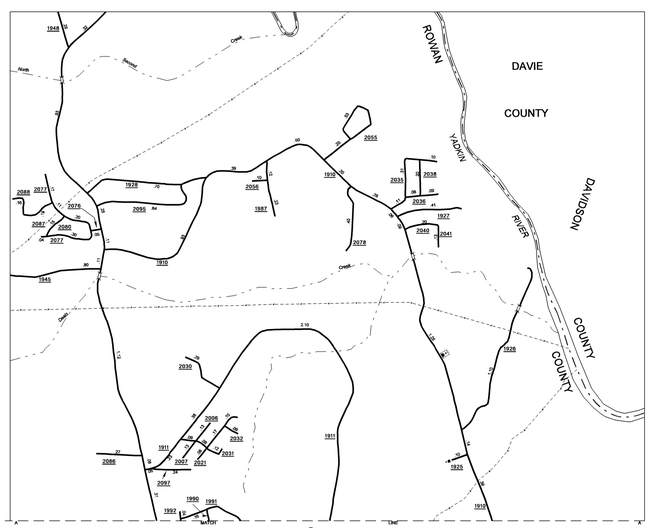

Inset 1

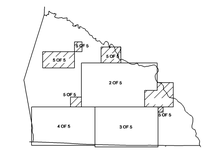

SUPPLEMENT KEY

ENLARGED MUNICIPAL AND SUBURBAN AREAS

ROWAN COUNTY

NORTH CAROLINA

PREPARED BY THE

NORTH CAROLINA DEPARTMENT OF TRANSPORTATION
DIVISION OF HIGHWAYS - GIS UNIT

IN COOPERATION WITH THE

U.S.DEPARTMENT OF TRANSPORTATION
FEDERAL HIGHWAY ADMINISTRATION

SCALE

1 0 1 MILES

POLYCONIC PROJECTION

SHEET 5 OF 5

COPIES OF THIS MAP ARE AVAILABLE TO THE PUBLIC AT A NOMINAL COST.
ADDRESS: MAIL N.C. DEPARTMENT OF TRANSPORTATION
DIVISION OF HIGHWAYS
RALEIGH, NORTH CAROLINA 27611

REVISED
6/6/96 JDS
1/6/97
1/1/98
8/6/98
1/1/99 LM
3/31/99 LM
7/31/99 LM
1/1/2000
1/2/02 YT
6/12/02 YRT
9/25/02
2/2/03 YRT

ROWAN