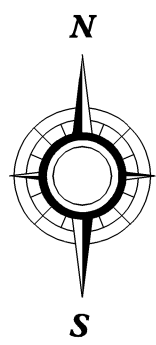
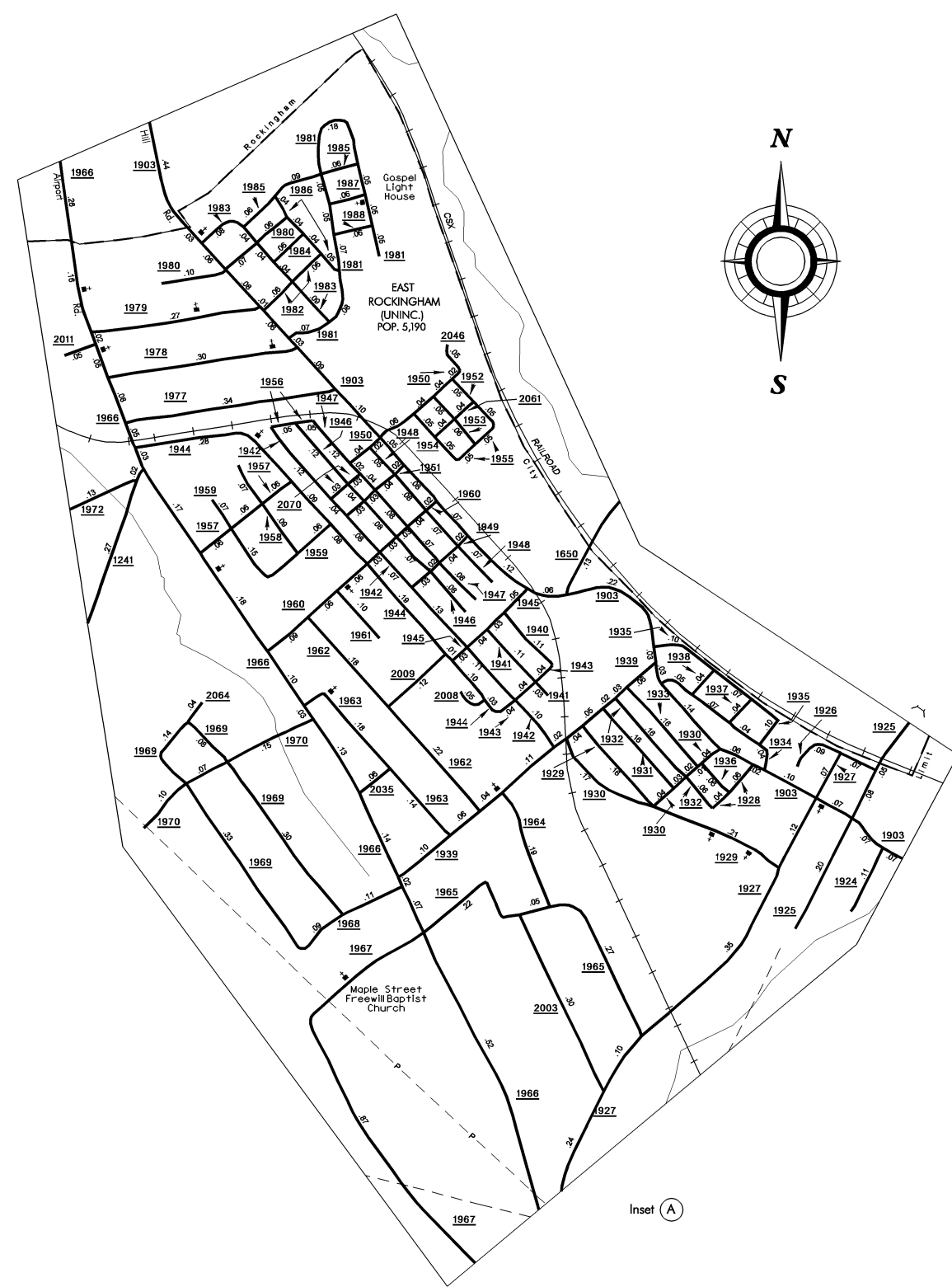


COPIES OF THIS MAP ARE AVAILABLE
TO THE PUBLIC AT A NOMINAL COST.
ADDRESS: MAPS, N.C. DEPARTMENT OF TRANSPORTATION
DIVISION OF HIGHWAYS
RALEIGH, NORTH CAROLINA 27611

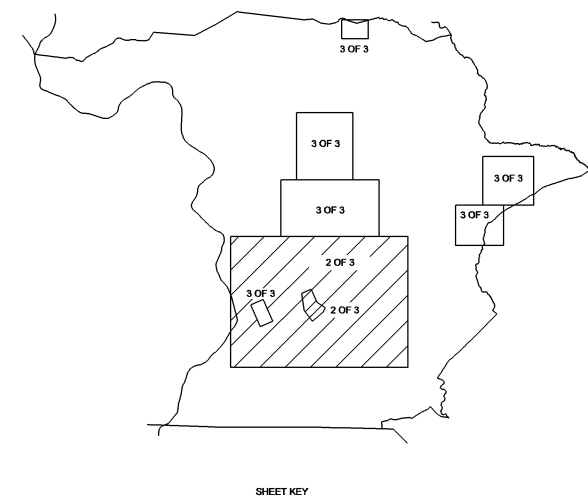
REVISED
1/1/96 BCH
7/1/97
1/1/98
8/6/98
1/1/99 LM
3/31/99 LM
3/29/01 JCH
6/26/01 JCH
3/27/03 JCH

SUP - 1

RICHMOND



SCALE 0 0.5 MILE
1 : 8



ENLARGED MUNICIPAL AND SUBURBAN AREAS

RICHMOND COUNTY

NORTH CAROLINA

PREPARED BY THE
NORTH CAROLINA DEPARTMENT OF TRANSPORTATION
DIVISION OF HIGHWAYS - GIS UNIT

IN COOPERATION WITH THE
U.S. DEPARTMENT OF TRANSPORTATION
FEDERAL HIGHWAY ADMINISTRATION

SCALE 0 1 MILE
POLYCONIC PROJECTION

SHEET 2 OF 3