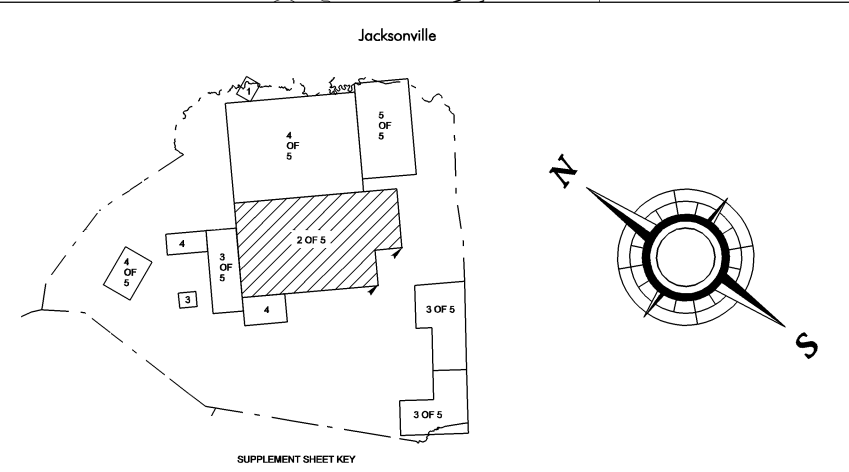
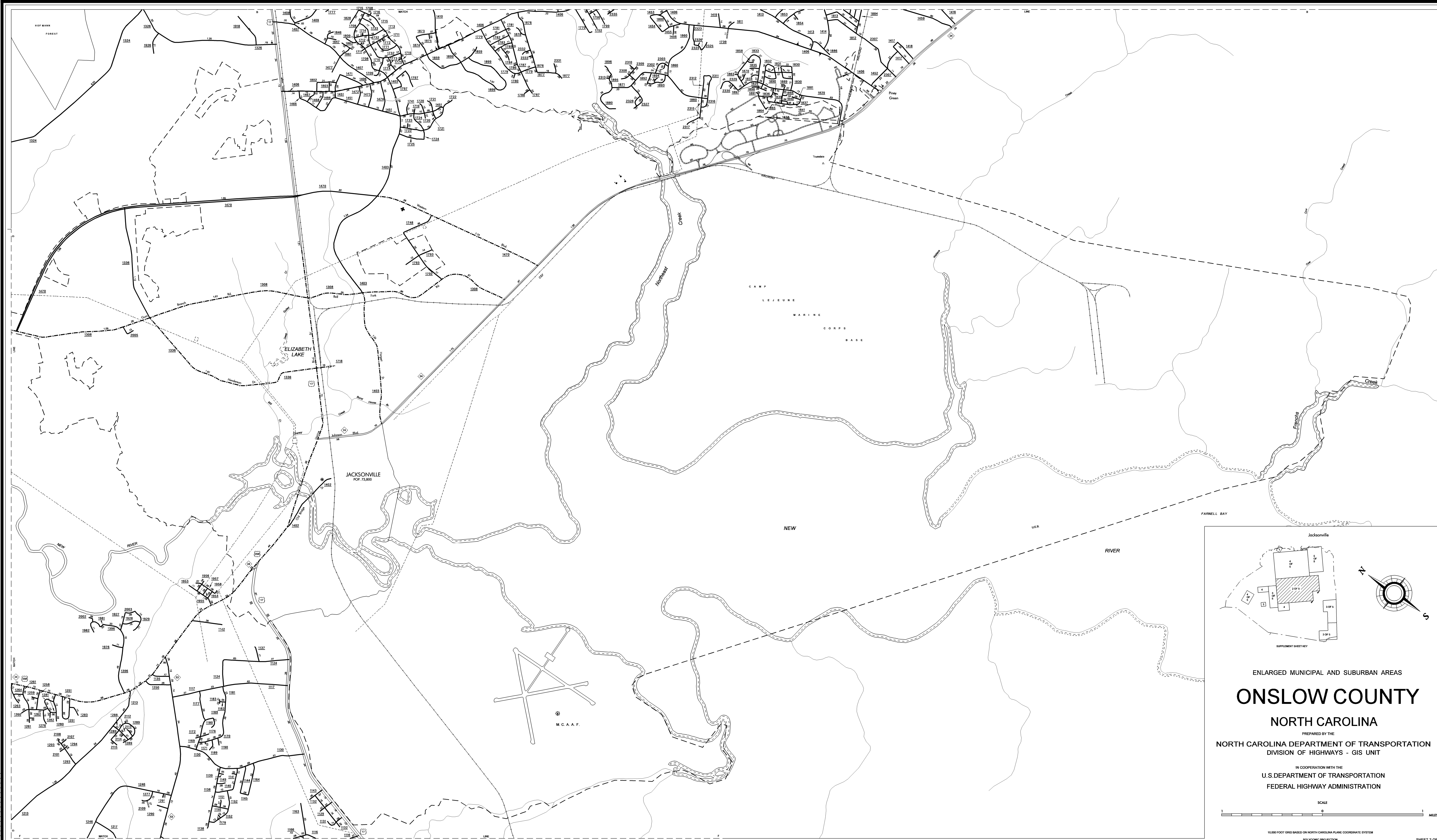


COPIES OF THIS MAP ARE AVAILABLE  
TO THE PUBLIC AT A NOMINAL COST.  
ADDRESS: MAPS, N.C. DEPARTMENT OF TRANSPORTATION  
DIVISION OF HIGHWAYS  
RALEIGH, NORTH CAROLINA 27611

REVISIONS

1/1/64	LM
10/1/60	DH
1/1/58	DH
6/1/56	DH
12/1/56	
8/12/55	CH
6/7/50	
8/17/51	JMB
3/8/52	MEM
7/8/52	MEM
7/31/52	MEM

ONSLOW  
SHEET 1



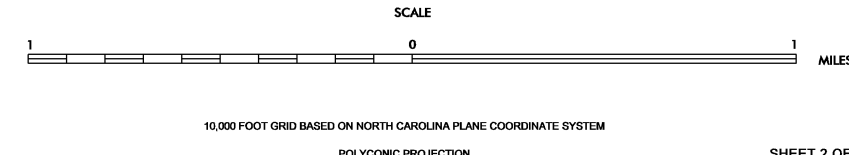
ENLARGED MUNICIPAL AND SUBURBAN AREAS

# ONSLOW COUNTY

## NORTH CAROLINA

PREPARED BY THE  
NORTH CAROLINA DEPARTMENT OF TRANSPORTATION  
DIVISION OF HIGHWAYS - GIS UNIT

IN COOPERATION WITH THE  
U.S. DEPARTMENT OF TRANSPORTATION  
FEDERAL HIGHWAY ADMINISTRATION



15,000 FOOT GRID BASED ON NORTH CAROLINA PLANE COORDINATE SYSTEM  
POLYCONIC PROJECTION  
SHEET 2 OF 5