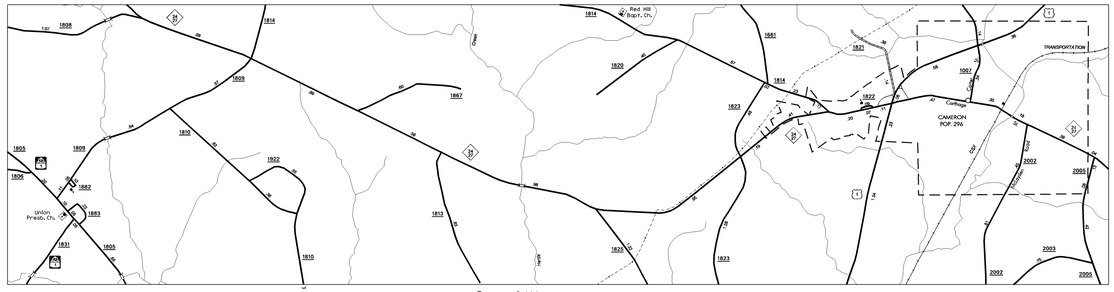

Cameron and vicinity

Jackson Springs and Foxfire Village

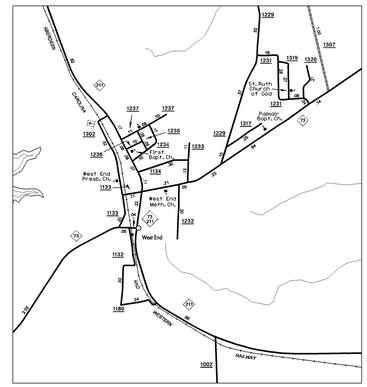

West End

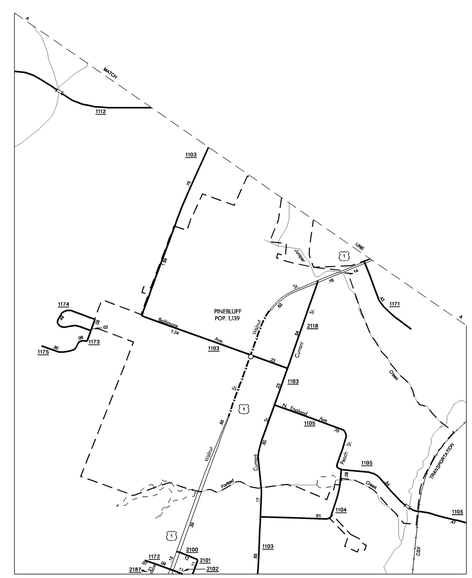

Pinebluff

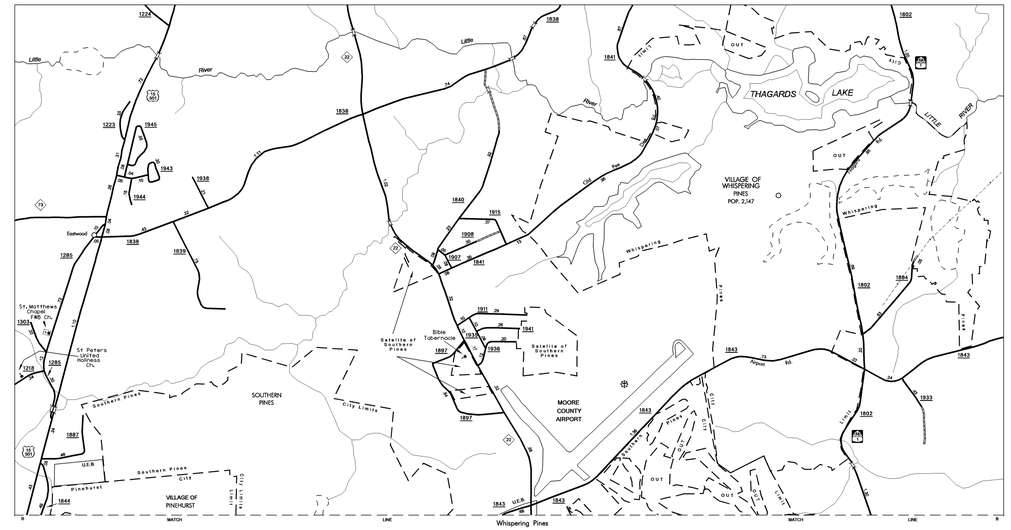

Whispering Pines

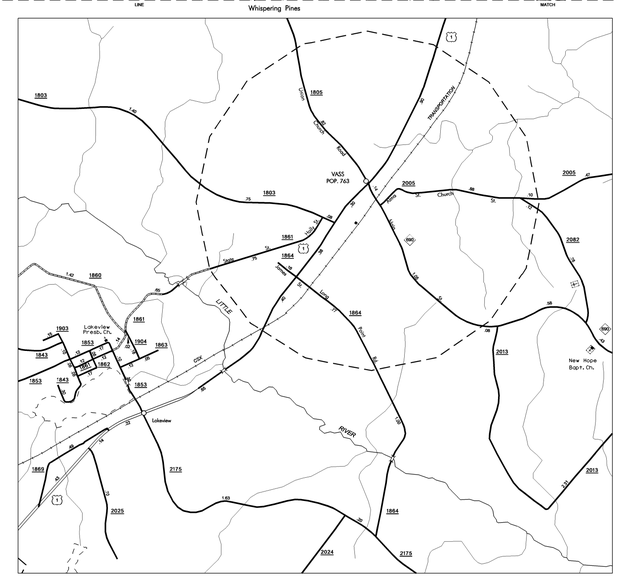

Vass – Lakeview

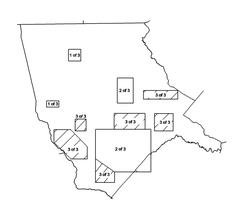

N

S

ENLARGED MUNICIPAL AND SUBURBAN AREAS

MOORE COUNTY

NORTH CAROLINA

PREPARED BY THE

NORTH CAROLINA DEPARTMENT OF TRANSPORTATION
DIVISION OF HIGHWAYS - GIS UNIT

IN COOPERATION WITH THE

U.S.DEPARTMENT OF TRANSPORTATION
FEDERAL HIGHWAY ADMINISTRATION

SCALE

1 0 1 MILES

10,000 FOOT GRID BASED ON NORTH CAROLINA PLANE COORDINATE SYSTEM

POLYCONIC PROJECTION

SHEET 3 OF 3

COPIES OF THIS MAP ARE AVAILABLE TO THE PUBLIC AT A NOMINAL COST.
ADDRESS: MAPS, N.C. DEPARTMENT OF TRANSPORTATION
1020 BIRCH RIDGE DRIVE
RALEIGH, NORTH CAROLINA, 27610

REVISED
1/1/96 BCH
7/1/97
1/1/98
8/6/98
1/1/99 LM
5/15/00 JDH
3/29/01 JDH
6/06/01 JDH
10/21/02 JDH
3/25/03 JDH

Moore S/P-2