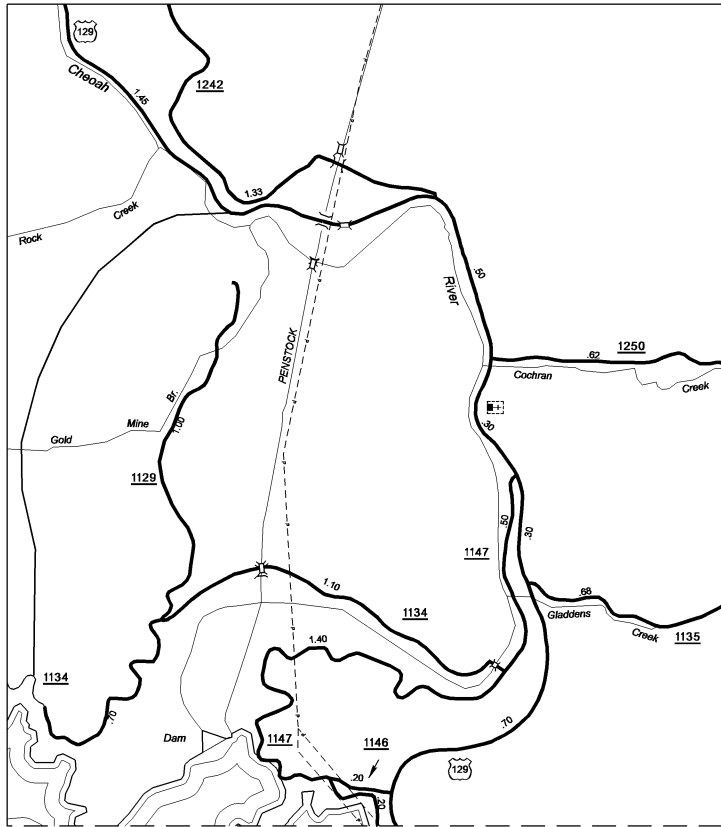


COPIES OF THIS MAP ARE AVAILABLE
TO THE PUBLIC AT A NOMINAL COST.
ADDRESS: MAPS, N.C. DEPARTMENT OF TRANSPORTATION
DIVISION OF HIGHWAYS
RALEIGH, NORTH CAROLINA 27611

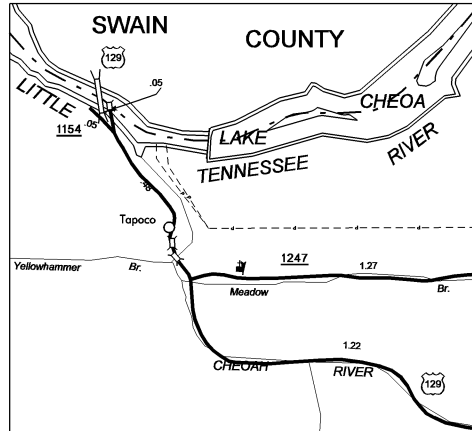
REVISED
12/5/85 JS
4/15/87 JMB
12/22/87 JMB
3/15/89 JMB
9/1/89 JMB
3/27/92 BCG
5/23/92 BCG
3/17/93 BCG

GRAHAM

SUP. 1



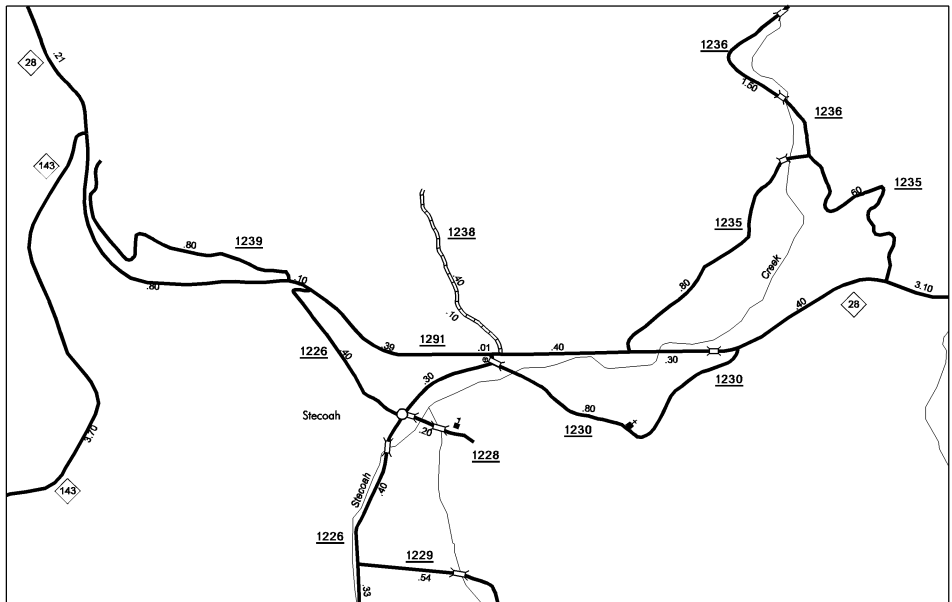
Inset 1



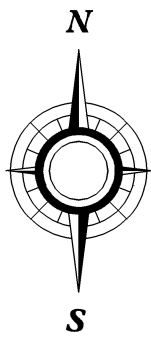
Topoco



Robbinville and Vicinity



Stecoah



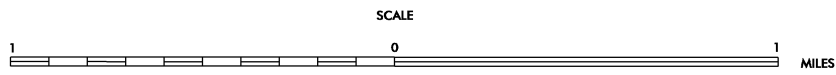
ENLARGED MUNICIPAL AND SUBURBAN AREAS

GRAHAM COUNTY

NORTH CAROLINA

PREPARED BY THE
NORTH CAROLINA DEPARTMENT OF TRANSPORTATION
DIVISION OF HIGHWAYS - GIS UNIT

IN COOPERATION WITH THE
U.S. DEPARTMENT OF TRANSPORTATION
FEDERAL HIGHWAY ADMINISTRATION



10,000 FOOT GRID BASED ON NORTH CAROLINA PLANE COORDINATE SYSTEM
POLYCONIC PROJECTION