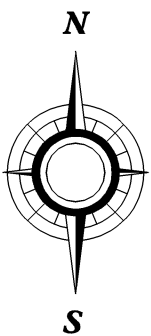
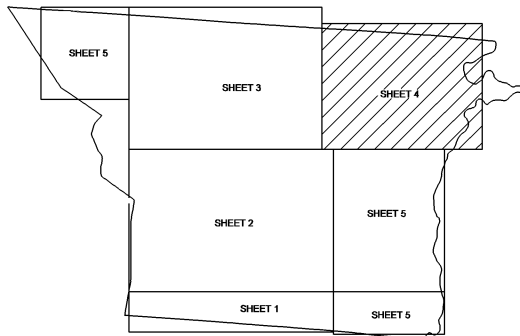
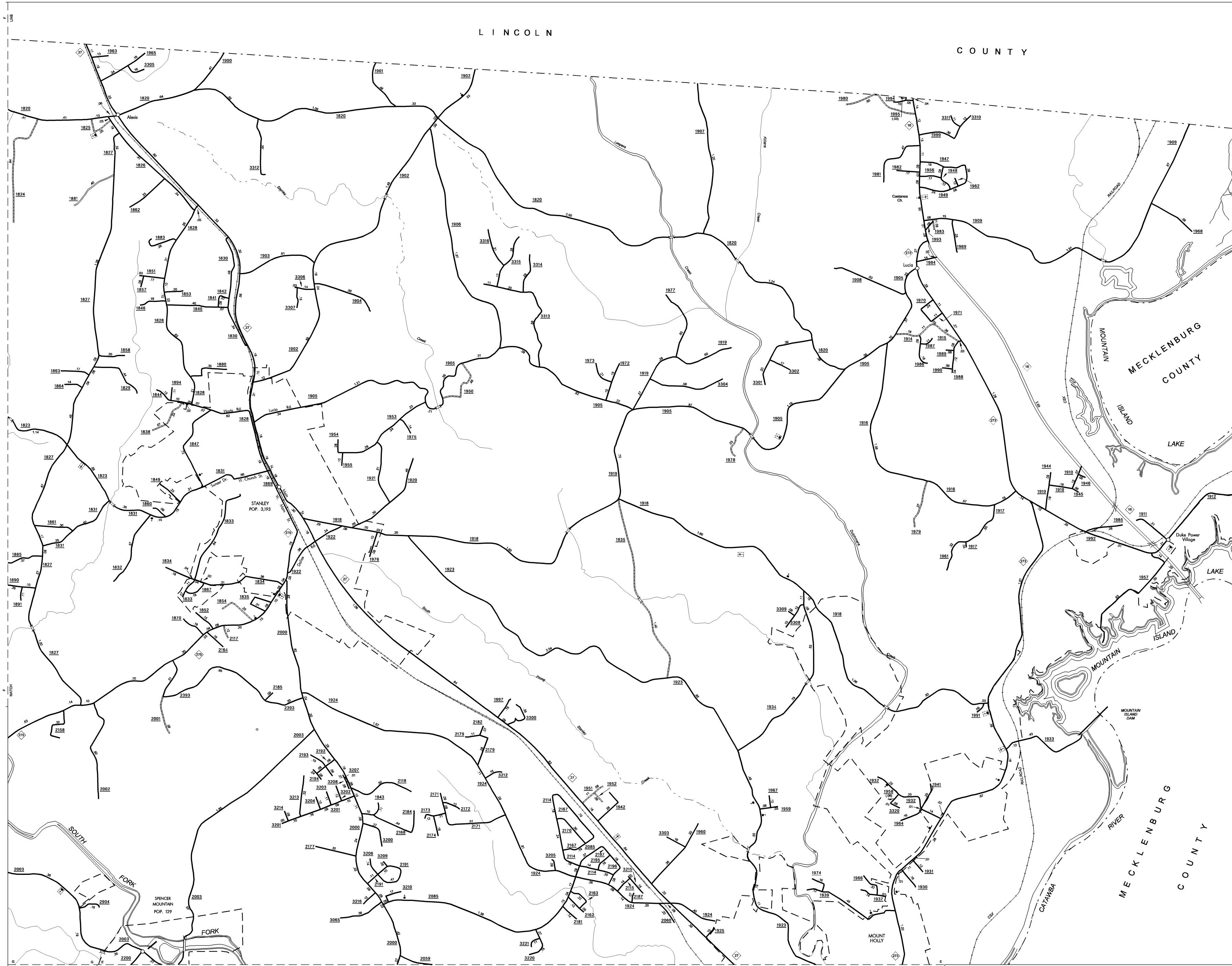


COPIES OF THIS MAP ARE AVAILABLE  
TO THE PUBLIC AT A NOMINAL COST.  
ADDRESS: MAPS, N.C. DEPARTMENT OF TRANSPORTATION  
DIVISION OF HIGHWAYS  
RALEIGH, NORTH CAROLINA 27611

REVISED  
11/4/96 JMB  
10/1/96 ERT  
10/1/96 JCH  
2/6/01 SRC  
1/11/02 SRC  
3/21/02 SRC  
4/25/02 SRC  
6/27/02 SRC  
8/28/02 SRC  
9/4/02 SRC  
10/22/02 SRC  
11/22/02 SRC  
12/27/02 SRC  
3/10/03 SRC



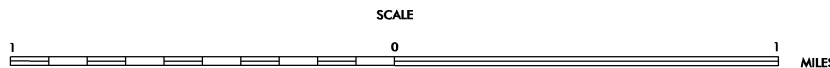
ENLARGED MUNICIPAL AND SUBURBAN AREAS

# GASTON COUNTY

NORTH CAROLINA

PREPARED BY THE  
NORTH CAROLINA DEPARTMENT OF TRANSPORTATION  
DIVISION OF HIGHWAYS - GIS UNIT

IN COOPERATION WITH THE  
U.S. DEPARTMENT OF TRANSPORTATION  
FEDERAL HIGHWAY ADMINISTRATION



POLYCONIC PROJECTION

SHEET 4 OF 5