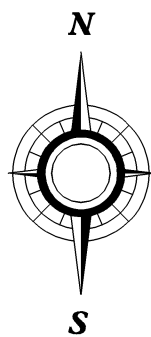
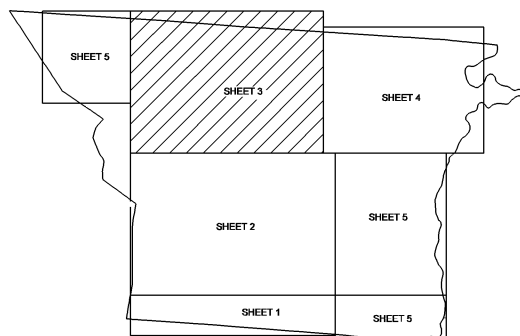
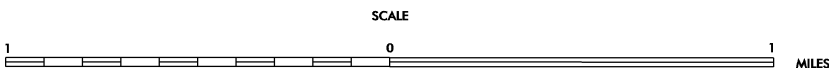


L I N C O L N

C O U N T Y



ENLARGED MUNICIPAL AND SUBURBAN AREAS
GASTON COUNTY
NORTH CAROLINA
PREPARED BY THE
NORTH CAROLINA DEPARTMENT OF TRANSPORTATION
DIVISION OF HIGHWAYS - GIS UNIT
IN COOPERATION WITH THE
U.S. DEPARTMENT OF TRANSPORTATION
FEDERAL HIGHWAY ADMINISTRATION



SCALE

SHEET 3 OF 5

POLYCONIC PROJECTION

DIVISION 12 DISTRICT 1 GASTON COUNTY NORTH CAROLINA

REVISED
11/14/96 JMB
10/1/96 EHT
10/1/96 JCH
2/5/01 SRC
1/11/02 SRC
3/21/02 SRC
4/25/02 SRC
6/27/02 SRC
8/28/02 SRC
9/4/02 SRC
10/22/02 SRC
11/22/02 SRC
12/27/02 SRC
3/10/03 SRC

COPIES OF THIS MAP ARE AVAILABLE
TO THE PUBLIC AT A NOMINAL COST.
ADDRESS: MAPS, N.C. DEPARTMENT OF TRANSPORTATION
DIVISION OF HIGHWAYS
RALEIGH, NORTH CAROLINA 27611

SUP. 2

GASTON