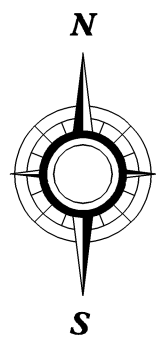
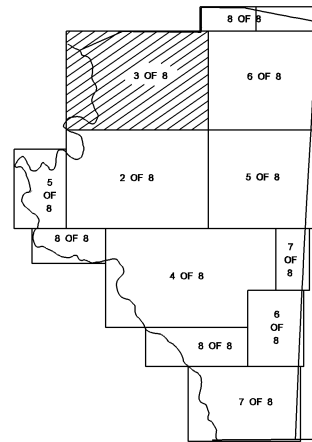
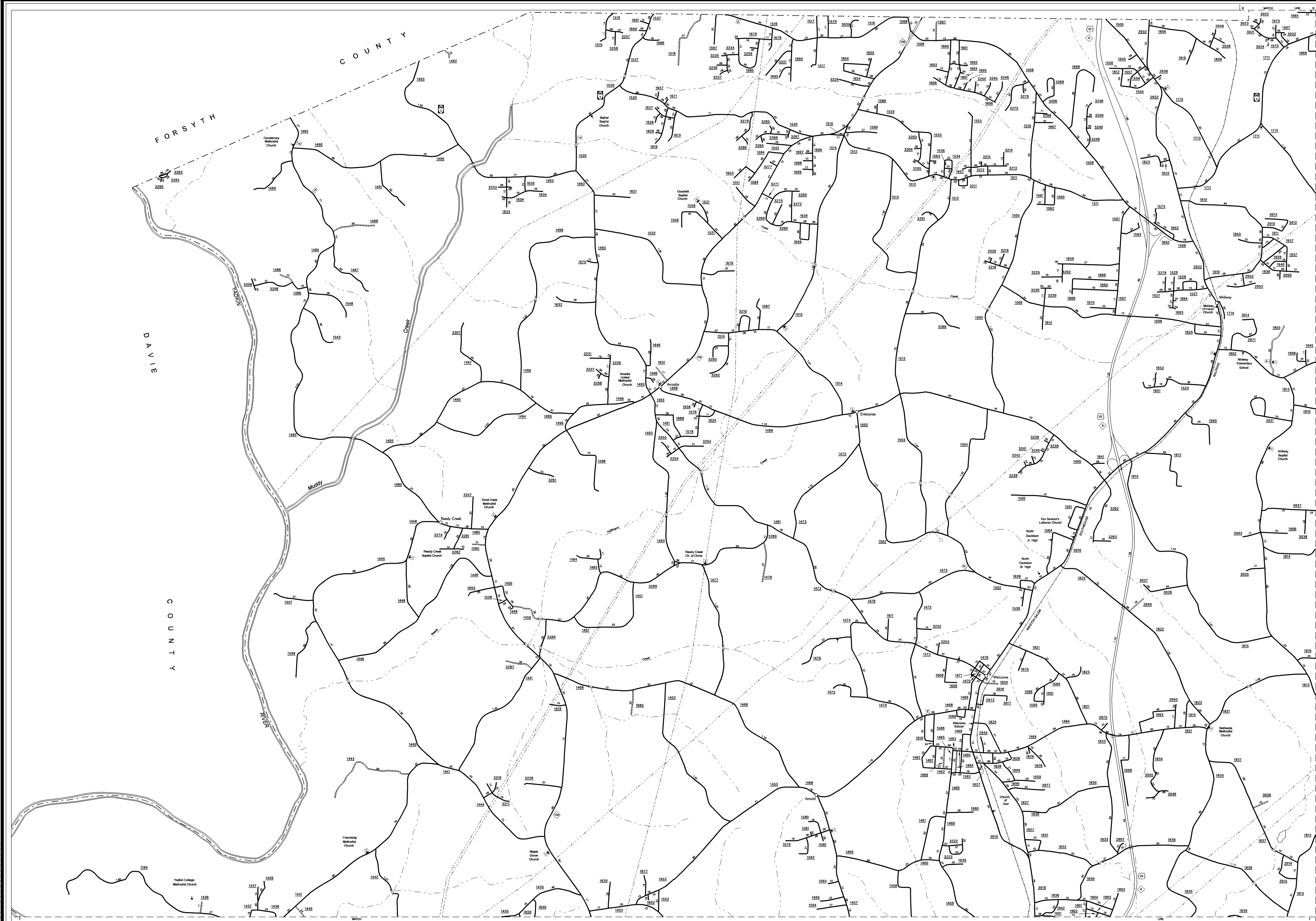


DAVIDSON
SUP. 2
COPIES OF THIS MAP ARE AVAILABLE
TO THE PUBLIC AT A NOMINAL COST.
ADDRESS: MAPS, N.C. DEPARTMENT OF TRANSPORTATION
DIVISION OF HIGHWAYS
RALEIGH, NORTH CAROLINA, 27611

REVISED
8/15/90 DCR
1/1/97
1/1/98
8/6/98
3/31/99 LM
7/31/99 LM
1/1/00 LM
1/2/02 YF
8/13/02 YRT
1/2/03 YRT



ENLARGED MUNICIPAL AND SUBURBAN AREAS
DAVIDSON COUNTY
NORTH CAROLINA
PREPARED BY THE
NORTH CAROLINA DEPARTMENT OF TRANSPORTATION
DIVISION OF HIGHWAYS - GIS UNIT
IN COOPERATION WITH THE
U.S. DEPARTMENT OF TRANSPORTATION
FEDERAL HIGHWAY ADMINISTRATION

