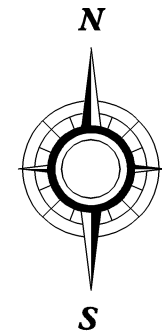
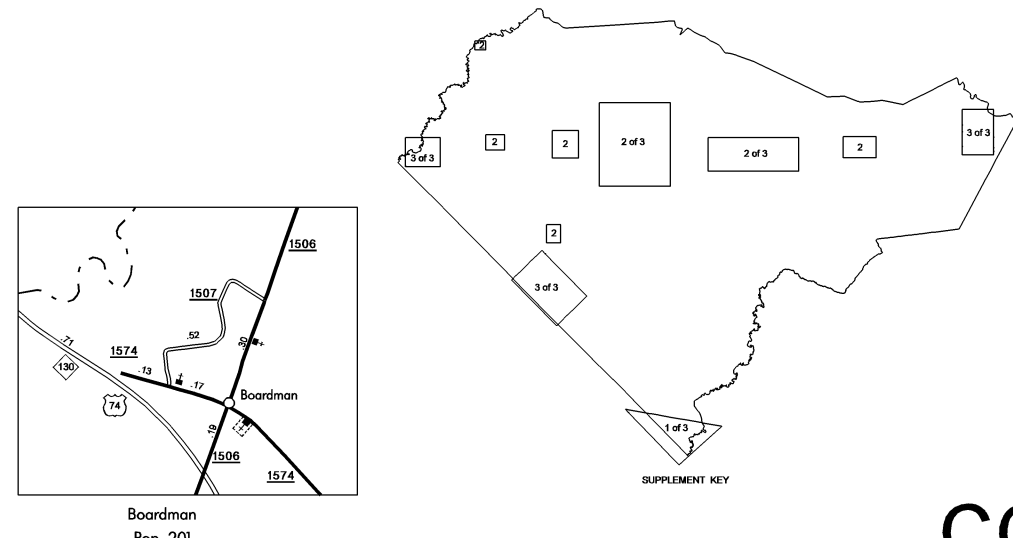
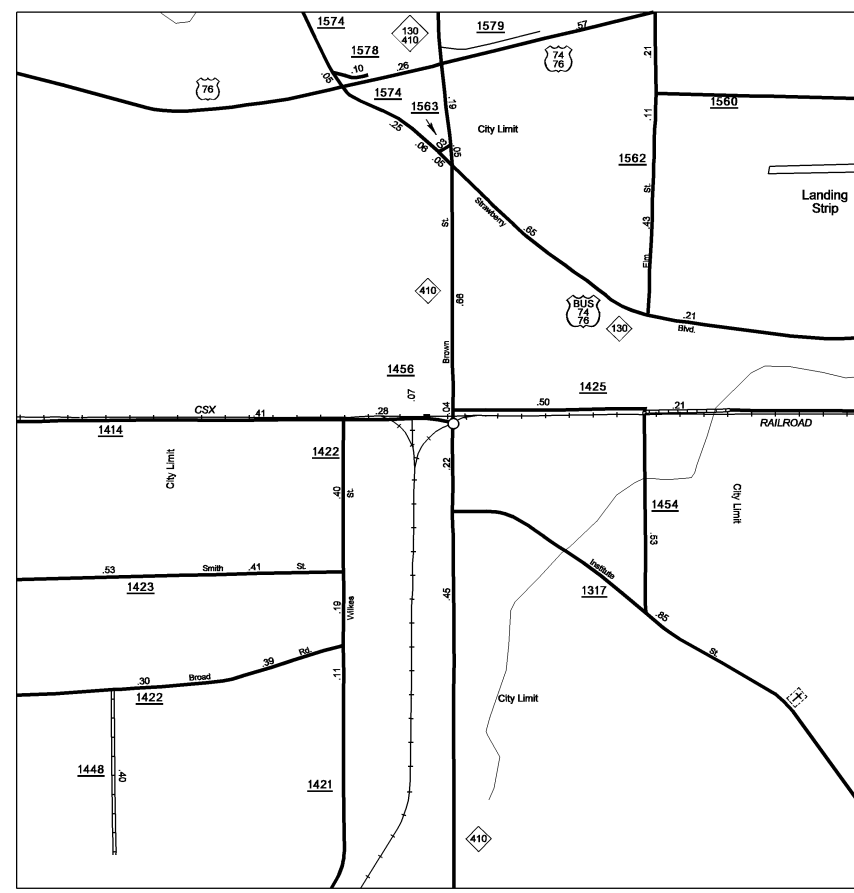
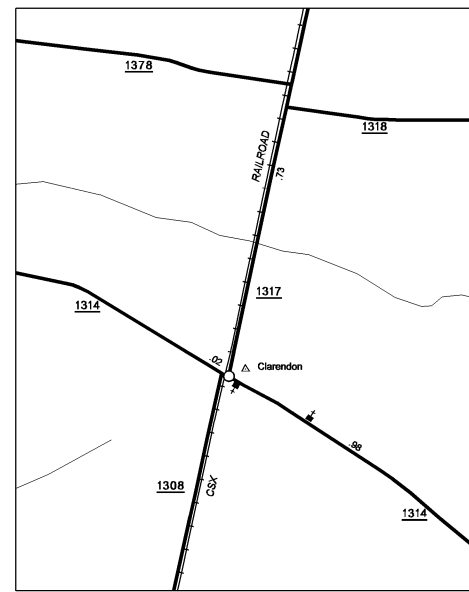
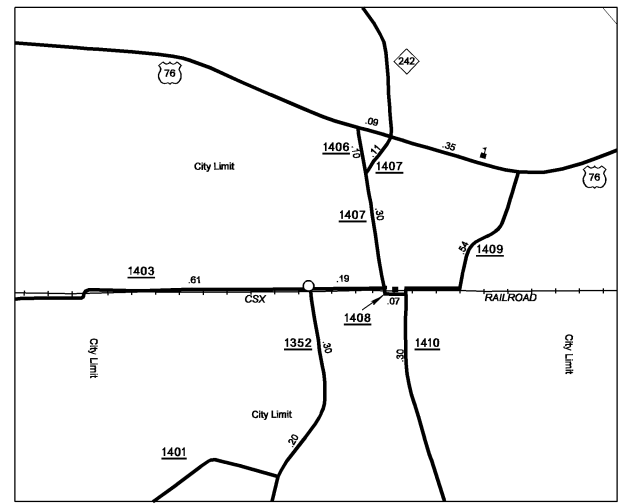
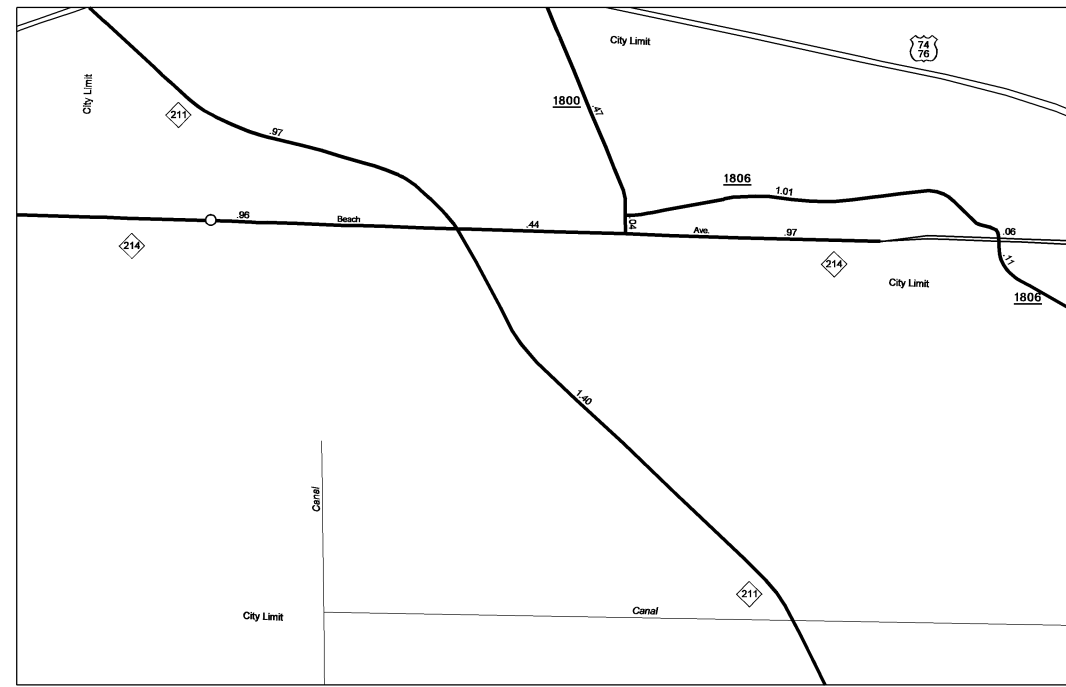
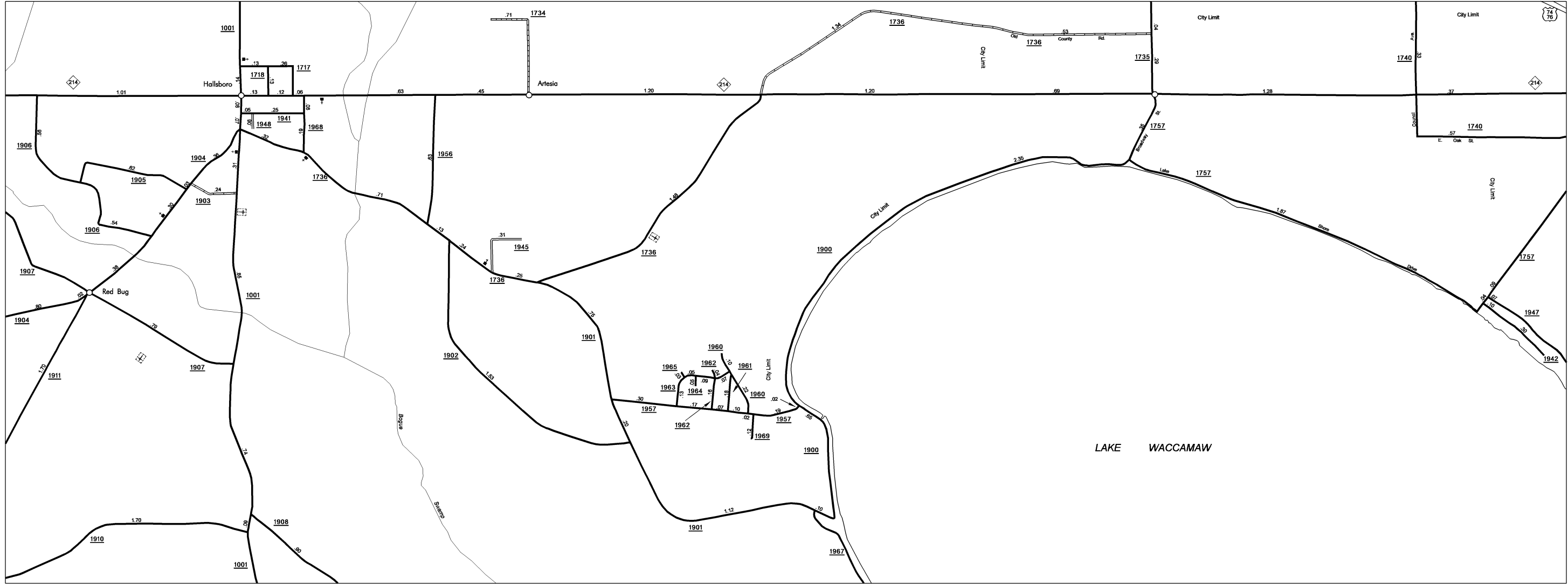
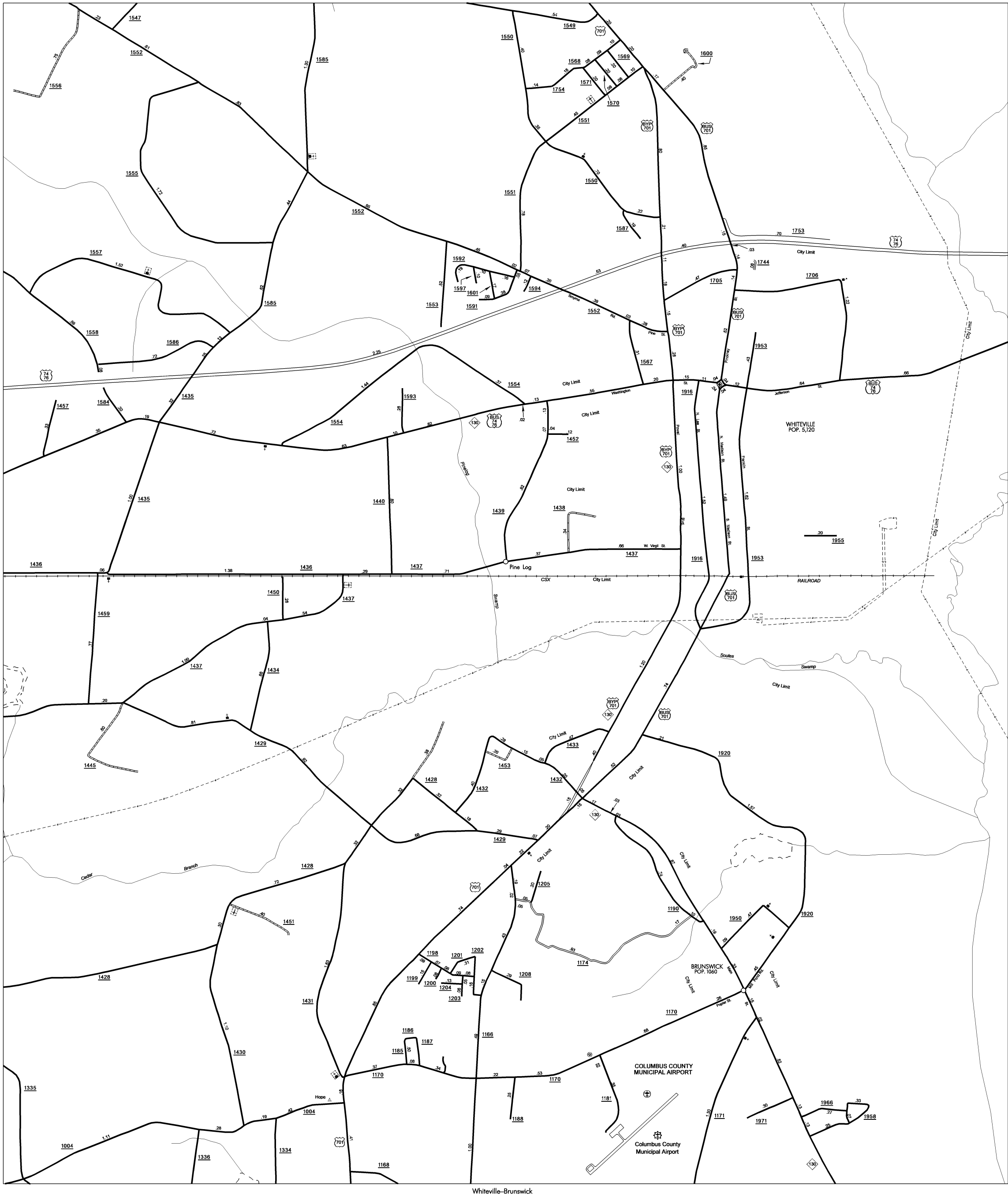


COLUMBUS

SUP - 1

COPIES OF THIS MAP ARE AVAILABLE  
TO THE PUBLIC AT A NOMINAL COST.  
ADDRESS: MAPS, N.C. DEPARTMENT OF TRANSPORTATION  
DIVISION OF HIGHWAYS  
RALEIGH, NORTH CAROLINA 27611

REVISED
5/10/01 RLN
1/7/02 BCS
2/8/02 BCS
5/28/02 BCS
10/22/02 BCS
01/30/03 BCS
03/11/03 BCS



ENLARGED MUNICIPAL AND SUBURBAN AREAS

# COLUMBUS COUNTY

NORTH CAROLINA

PREPARED BY THE  
NORTH CAROLINA DEPARTMENT OF TRANSPORTATION  
DIVISION OF HIGHWAYS - GIS UNIT

IN COOPERATION WITH THE  
U.S. DEPARTMENT OF TRANSPORTATION  
FEDERAL HIGHWAY ADMINISTRATION

