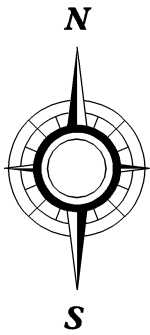
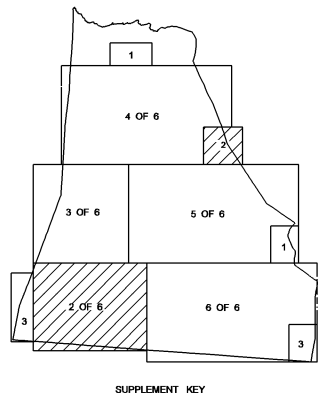
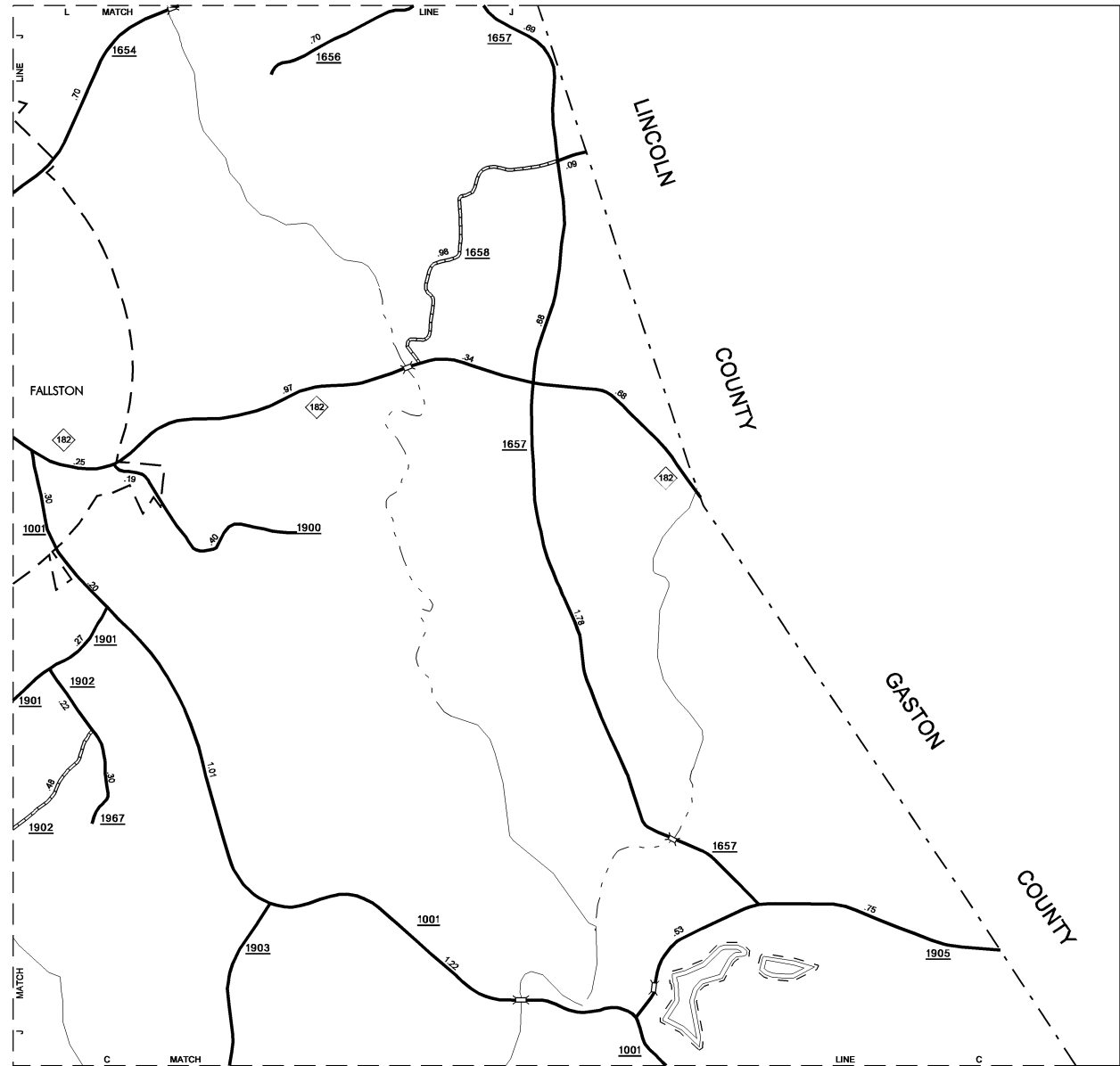
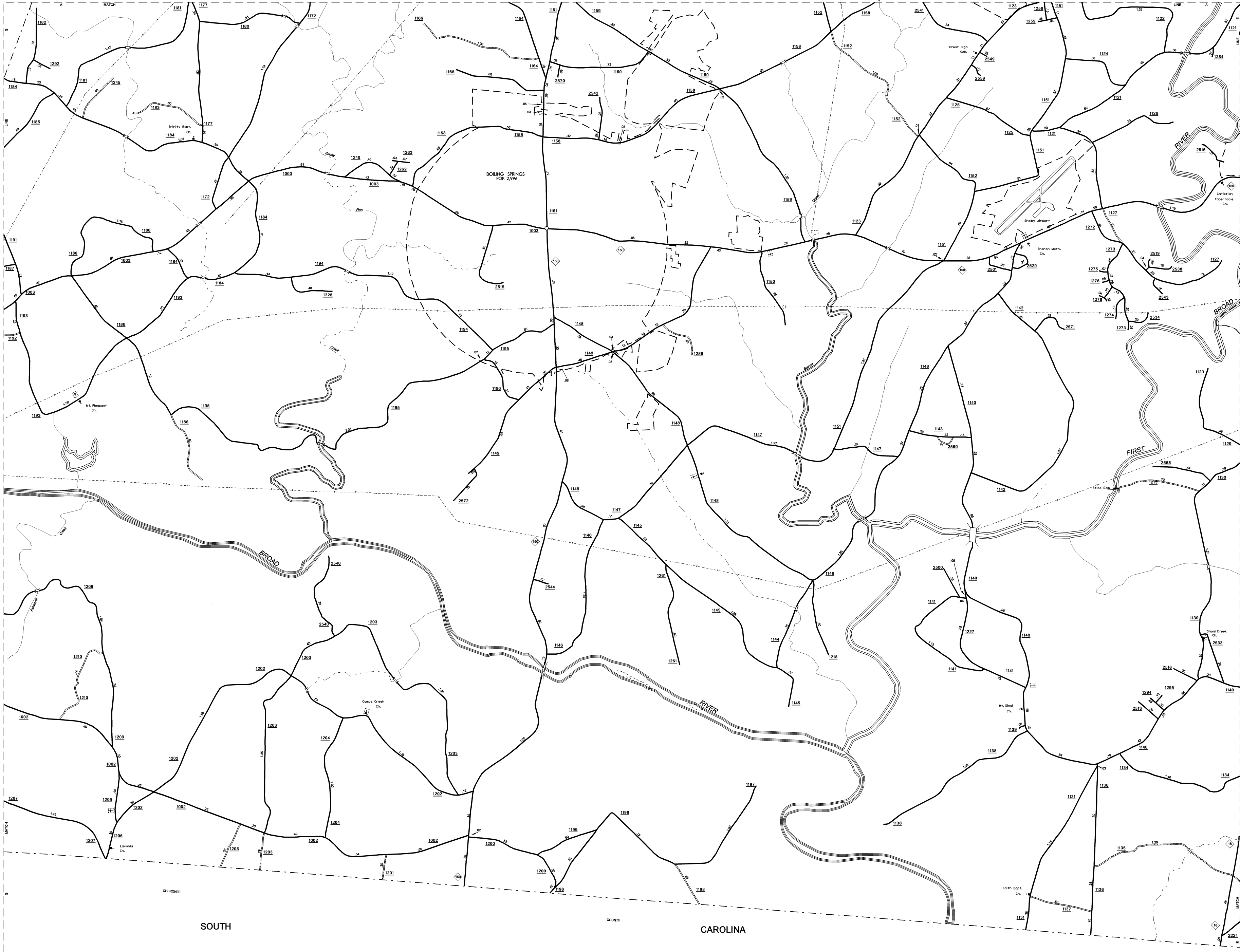


CLEVELAND  
SUP - 1  
COPIES OF THIS MAP ARE AVAILABLE  
TO THE PUBLIC AT A NOMINAL COST.  
ADDRESS: MAPS, N.C. DEPARTMENT OF TRANSPORTATION  
DIVISION OF HIGHWAYS  
RALEIGH, NORTH CAROLINA 27611

REVISED
7/8/96 RLN
11/19/99 ERL
8/30/00 JCH
1/10/02 SRC
3/22/02 SRC
4/25/02 SRC
11/01/02 SRC
3/7/03 SRC



ENLARGED MUNICIPAL AND SUBURBAN AREAS  
**CLEVELAND COUNTY**  
**NORTH CAROLINA**  
PREPARED BY THE  
NORTH CAROLINA DEPARTMENT OF TRANSPORTATION  
DIVISION OF HIGHWAYS - GIS UNIT  
IN COOPERATION WITH THE  
U.S. DEPARTMENT OF TRANSPORTATION  
FEDERAL HIGHWAY ADMINISTRATION

