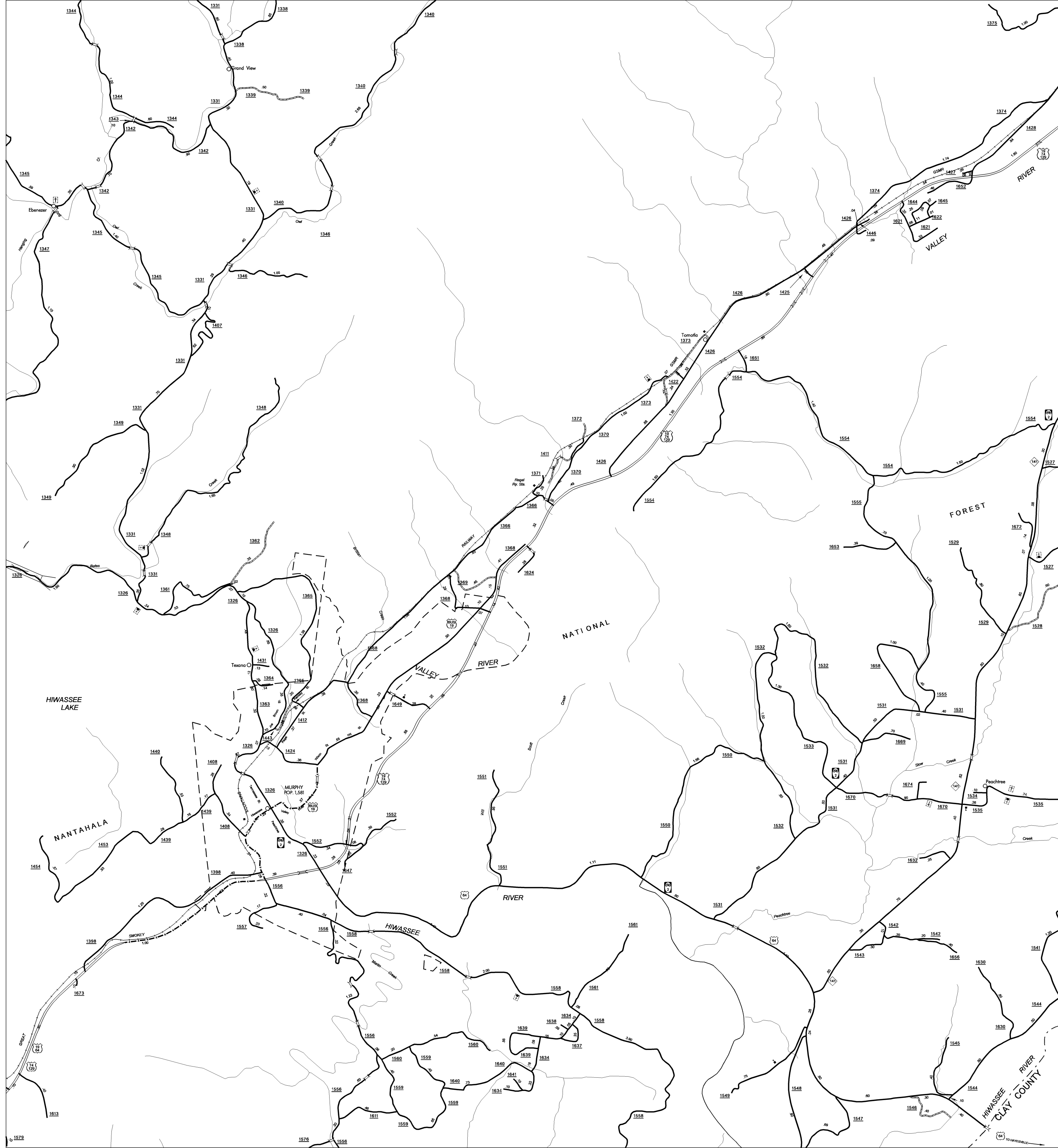


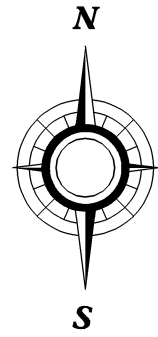
COPIES OF THIS MAP ARE AVAILABLE
FOR THE PUBLIC AT A NOMINAL COST.
ADDITIONAL COPIES MAY BE PURCHASED AT THE FOLLOWING ADDRESSES:
NORTH CAROLINA DEPARTMENT OF TRANSPORTATION
RALEIGH, NORTH CAROLINA 27611

REVISED
4/1/96 RL
5/1/97 JB
12/22/97 JB
3/31/99 JB
6/31/99 JB
4/30/01 BG
8/2/01 BG
9/25/01 BG
3/27/02 BDG
5/29/02 BDG
7/30/02 BDG
9/3/02 BDG
12/03 BDG
1/30/03 BDG
3/17/03 BDG

SUP. 1
CHEROKEE



Murphy and Vicinity



ENLARGED MUNICIPAL AND SUBURBAN AREAS

CHEROKEE COUNTY

NORTH CAROLINA


PREPARED BY THE

NORTH CAROLINA DEPARTMENT OF TRANSPORTATION
DIVISION OF HIGHWAYS - GIS UNIT

IN COOPERATION WITH THE

U.S. DEPARTMENT OF TRANSPORTATION
FEDERAL HIGHWAY ADMINISTRATION

SCALE



SHEET 2 OF 3