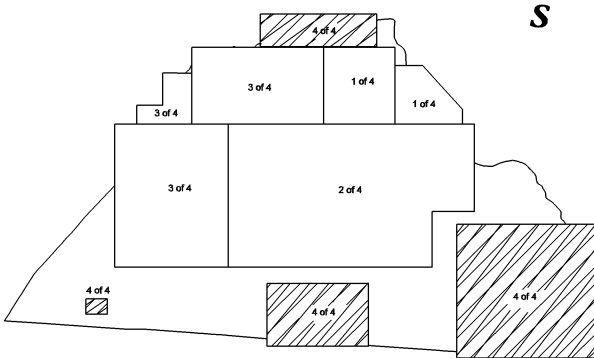
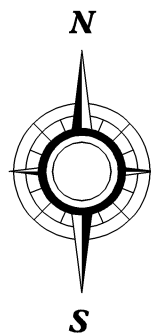
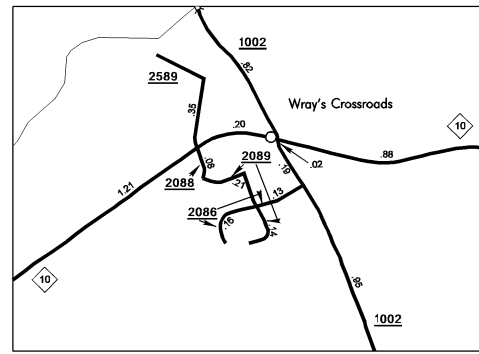
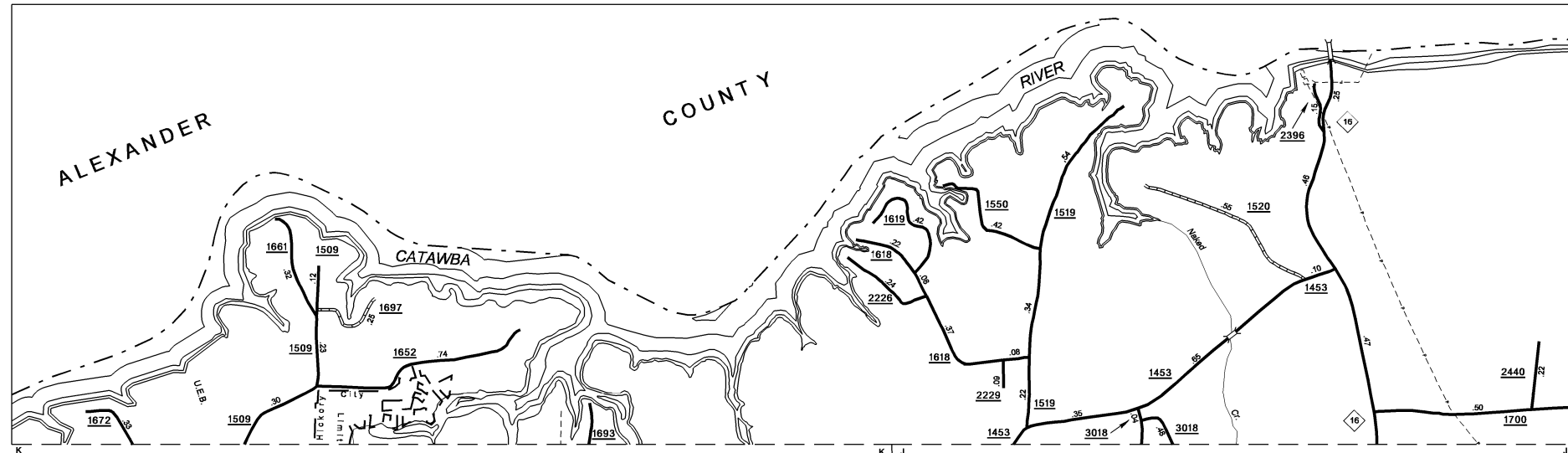
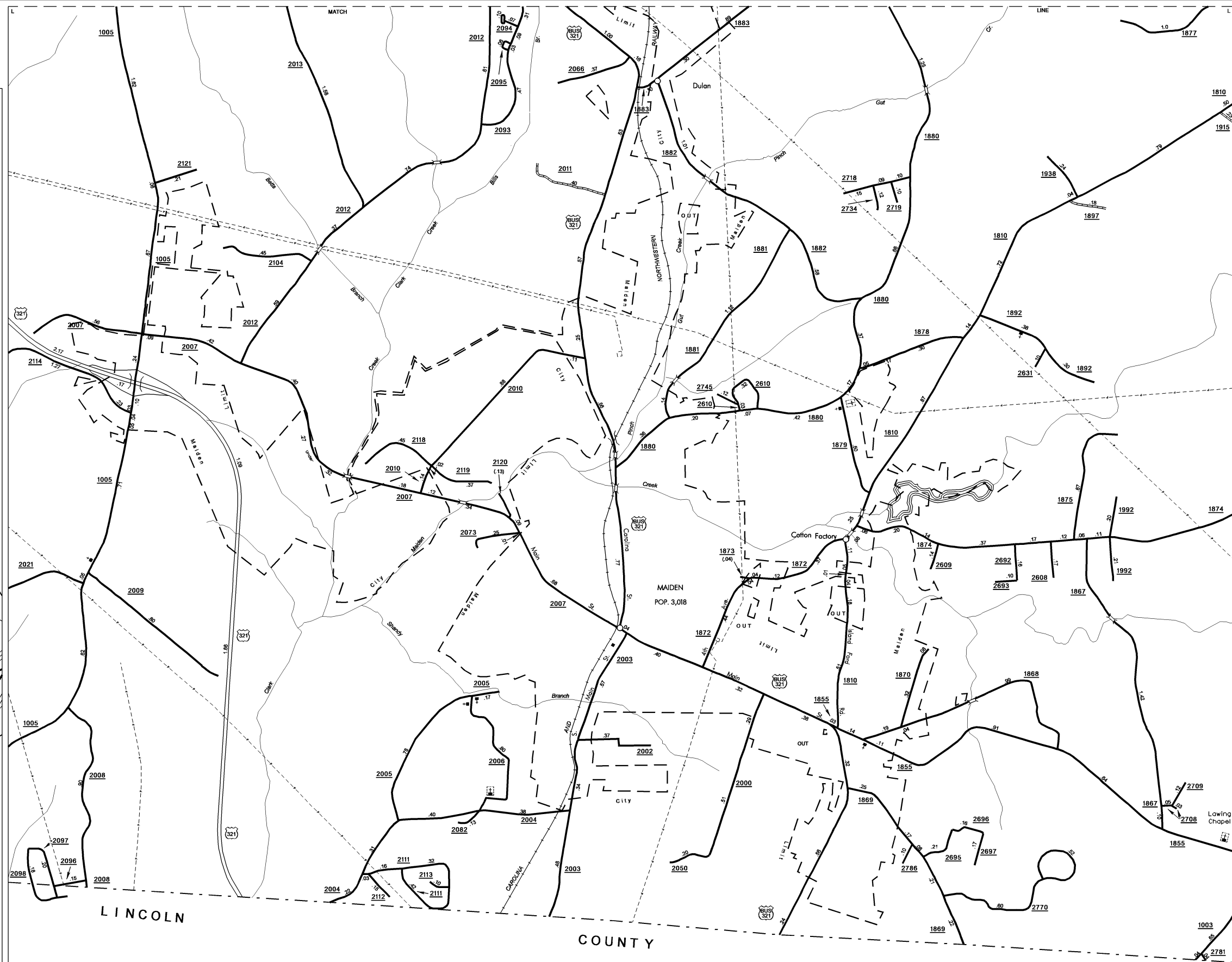


REVISED	
7/31/96 JSH	
1/1/99 EOK	
7/30/99 JSH	
9/11/01 SRC	
1/17/02 SRC	
3/22/02 SRC	
4/25/02 SRC	
5/11/02 SRC	
6/27/02 SRC	
9/16/02 SRC	
10/29/02 SRC	
11/21/02 SRC	
12/27/02 SRC	
3/24/03 SRC	



ENLARGED MUNICIPAL AND SUBURBAN AREAS

# CATAWBA COUNTY

NORTH CAROLINA

PREPARED BY THE  
NORTH CAROLINA DEPARTMENT OF TRANSPORTATION  
DIVISION OF HIGHWAYS - GIS UNIT

IN COOPERATION WITH THE  
U.S. DEPARTMENT OF TRANSPORTATION  
FEDERAL HIGHWAY ADMINISTRATION

SCALE  
0 1 MILES