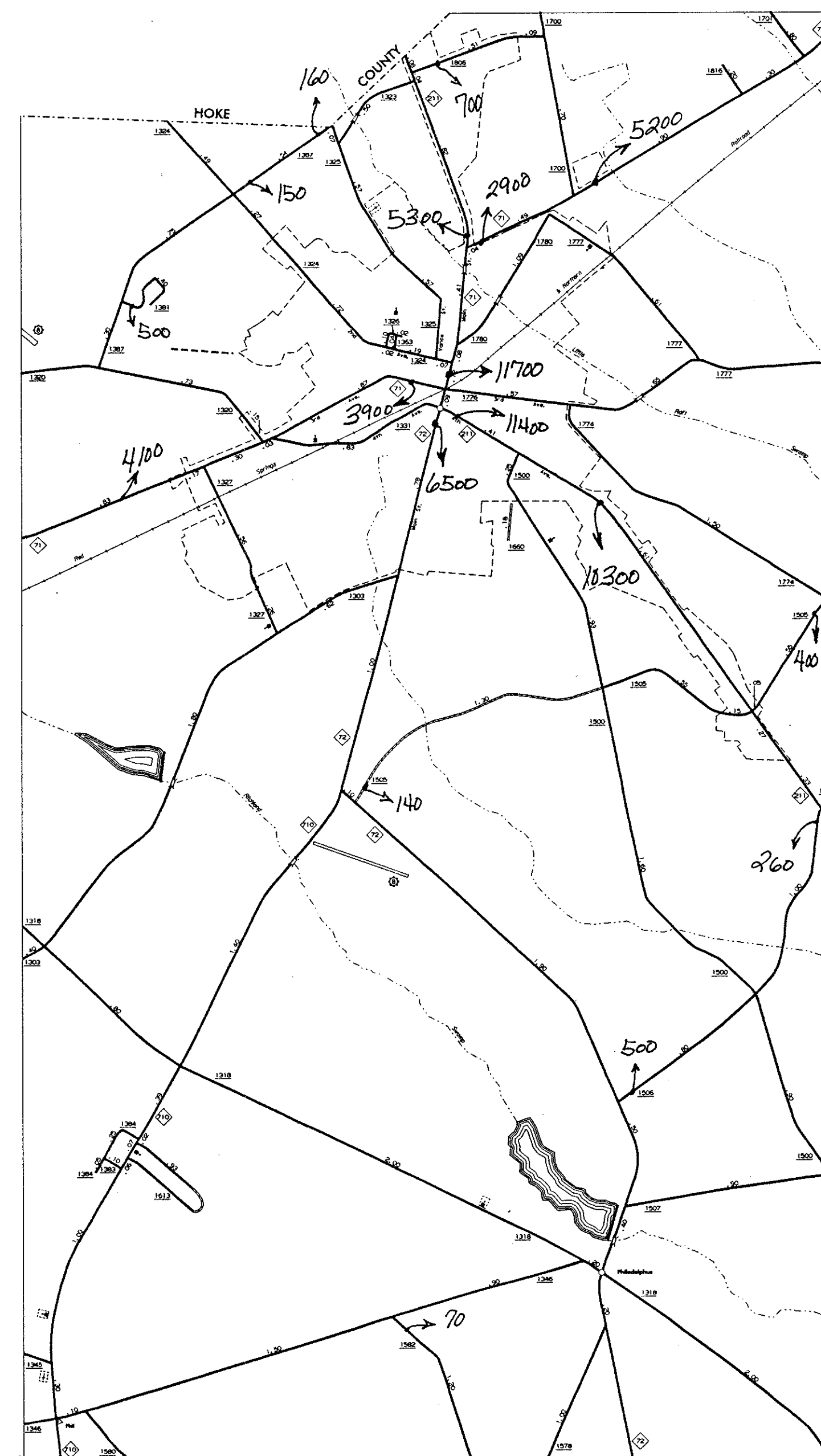
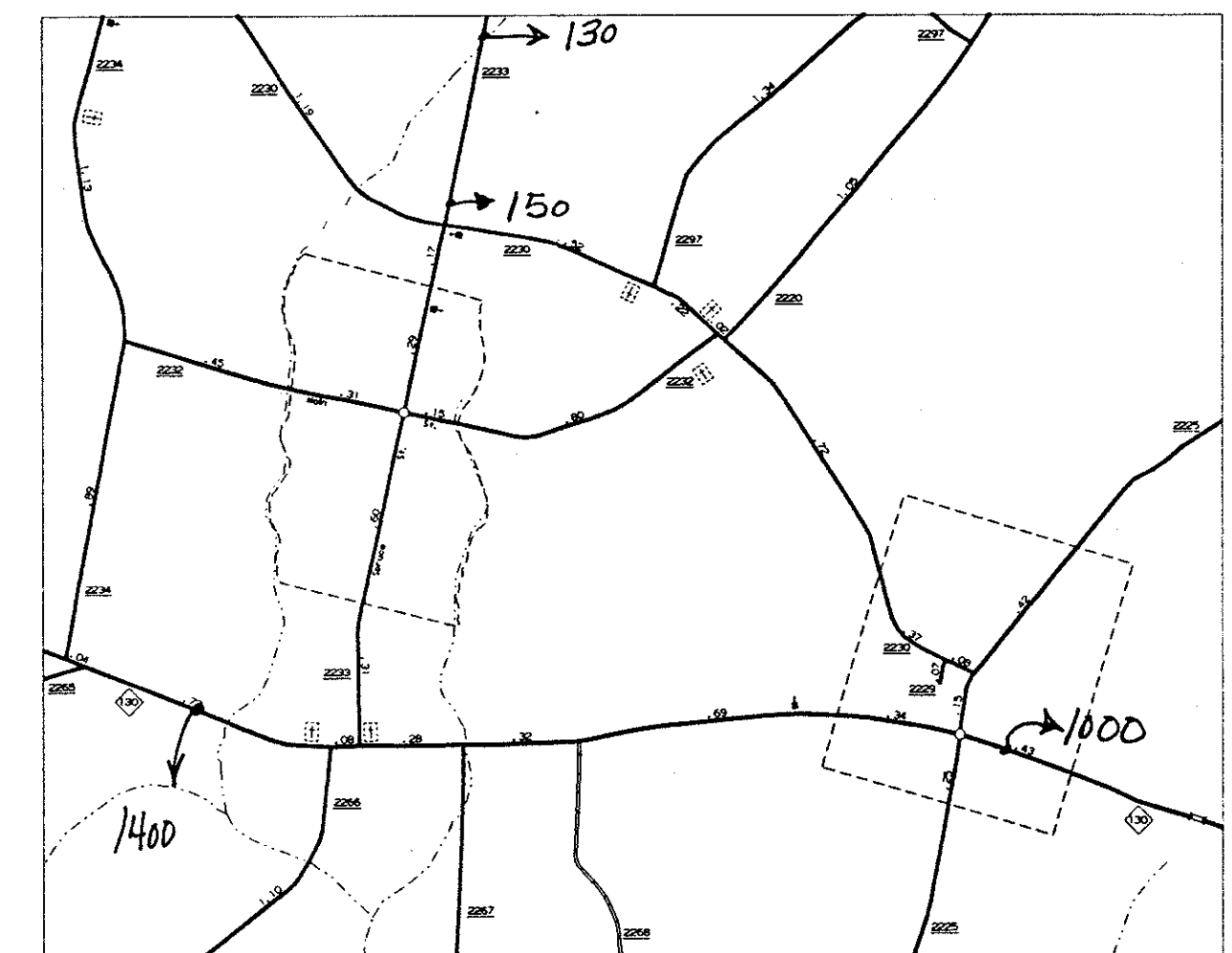


PEMBROKE
POP. 2,424



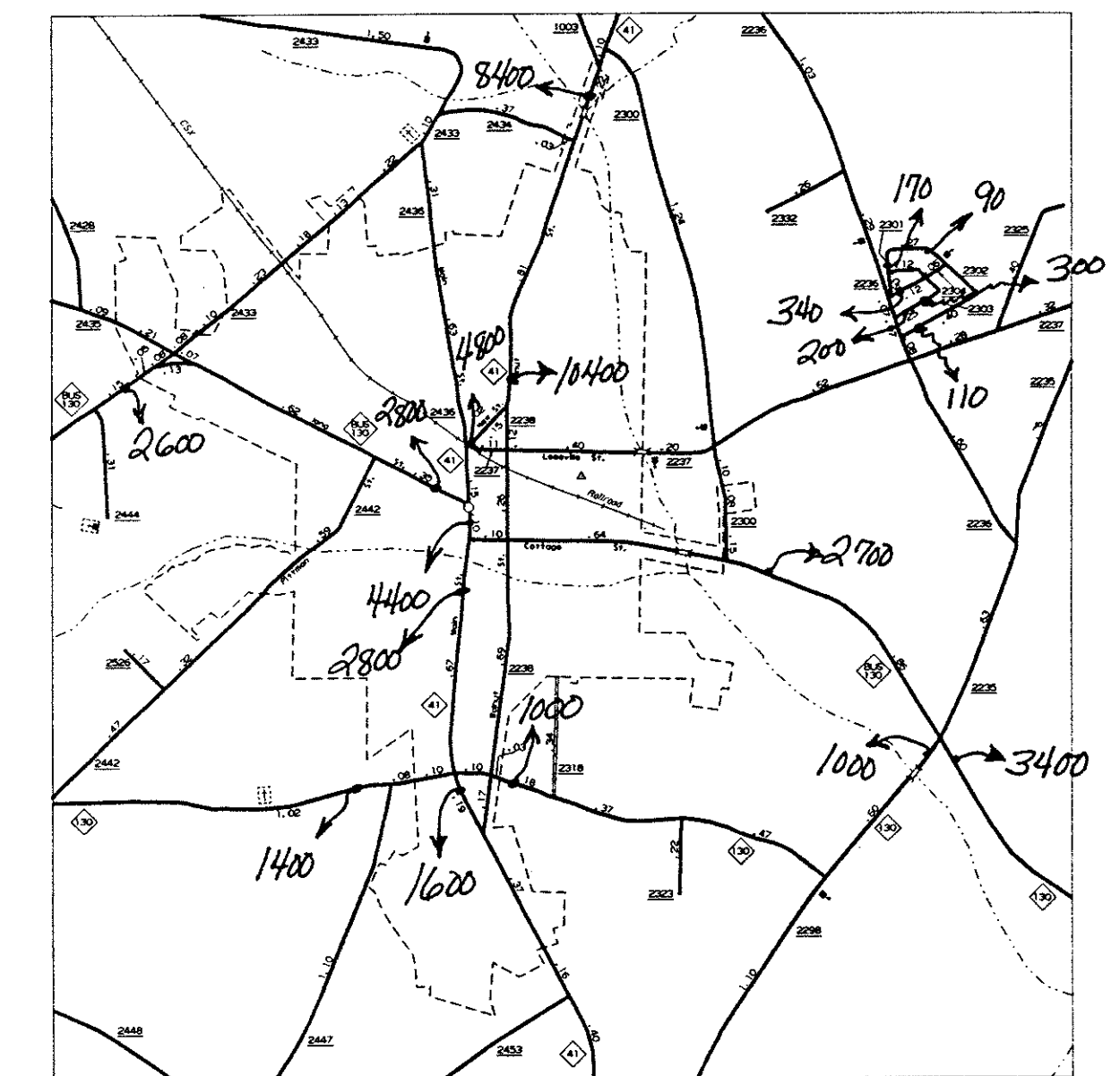
RED SPRINGS
POP. 3,880

N.C. Department of Transportation
Statewide Planning Branch
Traffic Surveys
P.O. Box 25201
Raleigh, NC 27611



PROCTORVILLE
POP. 175

ORRUM
POP. 147



FAIRMONT
POP. 2,372

ENLARGED MUNICIPAL AND SUBURBAN AREAS

ROBESON COUNTY NORTH CAROLINA

PREPARED BY THE
NORTH CAROLINA DEPARTMENT OF TRANSPORTATION
DIVISION OF HIGHWAYS - GIS UNIT
IN COOPERATION WITH THE
U.S. DEPARTMENT OF TRANSPORTATION
FEDERAL HIGHWAY ADMINISTRATION



1996
ANNUAL
AVERAGE
DAILY
TRAFFIC

SCALE
0 1 MILES

10,000 FOOT GRID BASED ON NORTH CAROLINA PLANE COORDINATE SYSTEM
NORTH CAROLINA

204
SHEET 4 OF 4