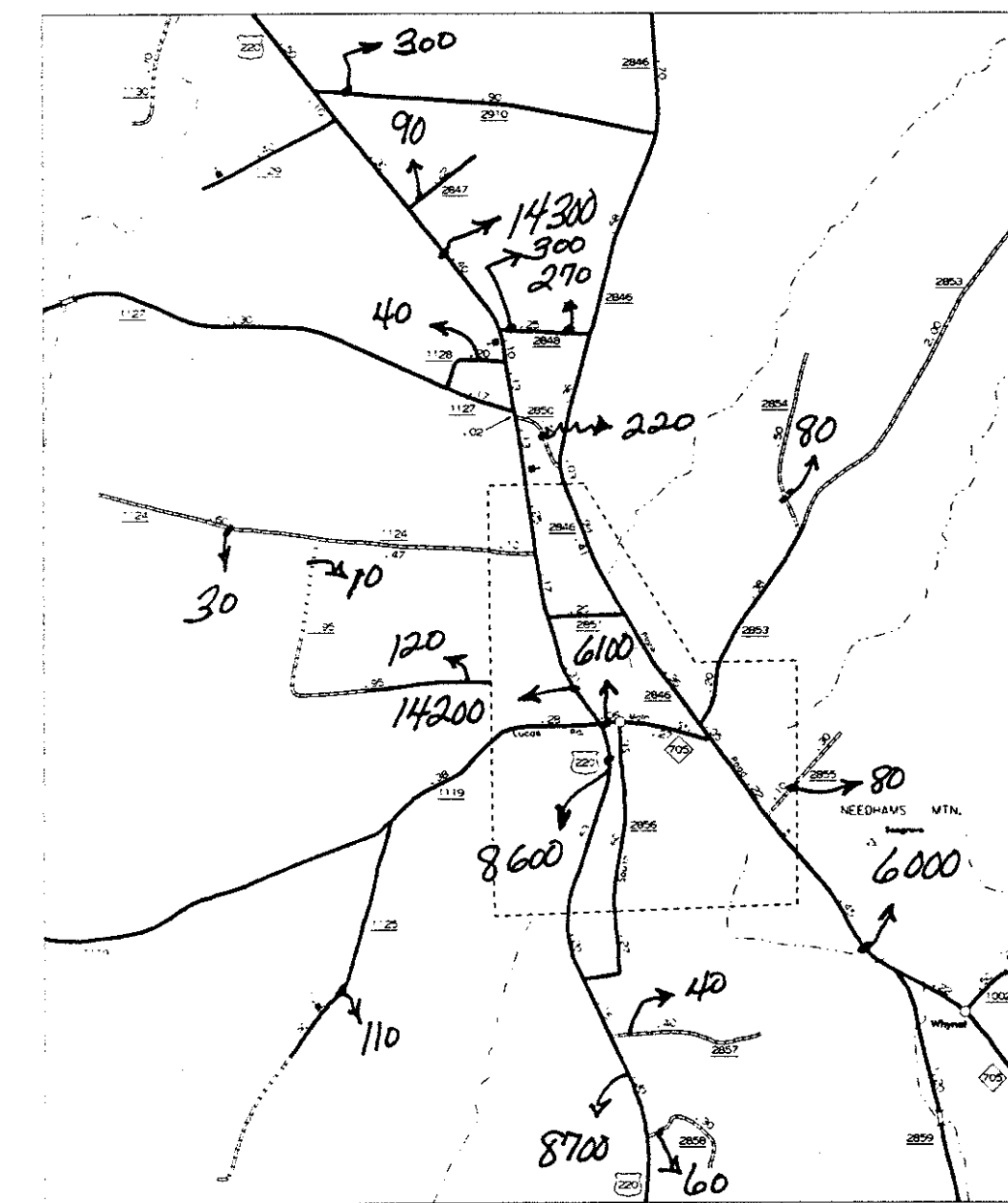
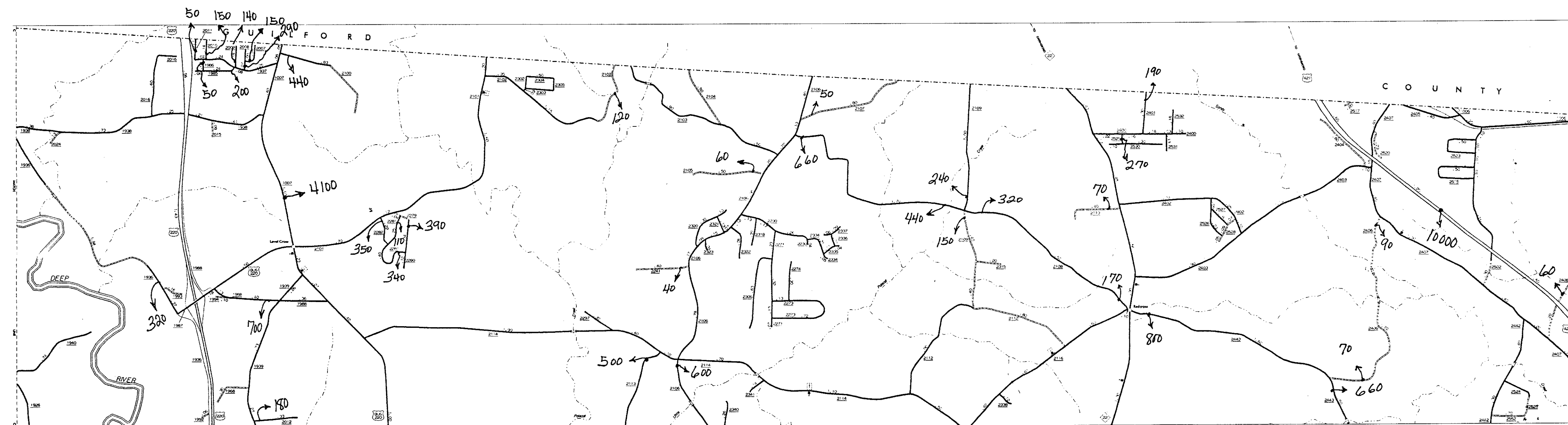



FLINT HILL AND VICINITY



SEAGROVE



REDCROSS AND LEVEL CROSS AND VICINITY



ENLARGED MUNICIPAL AND SUBURBAN AREAS

RANDOLPH COUNTY NORTH CAROLINA

PREPARED BY THE
NORTH CAROLINA DEPARTMENT OF TRANSPORTATION
DIVISION OF HIGHWAYS - GIS UNIT

IN COOPERATION WITH THE
U.S. DEPARTMENT OF TRANSPORTATION
FEDERAL HIGHWAY ADMINISTRATION

N.C. Department of Transportation
Statewide Planning Branch
Traffic Surveys
P.O. Box 25201
Raleigh, NC 27611

SCALE
0 1 MILE

PLANS FOOT AND BASED ON NORTH CAROLINA PLANE COORDINATE SYSTEM

200
SHEET 5 OF 5

COPY OF THIS MAP MAY BE OBTAINED
TO THE PUBLIC AT A NOMINAL COST
ADDRESS:
NORTH CAROLINA DEPARTMENT OF TRANSPORTATION
DIVISION OF HIGHWAYS
RALEIGH, NORTH CAROLINA 27611