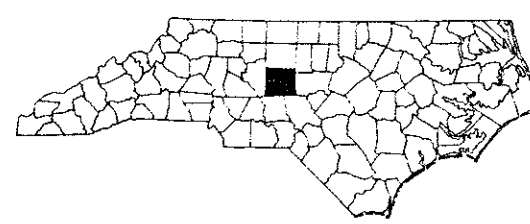
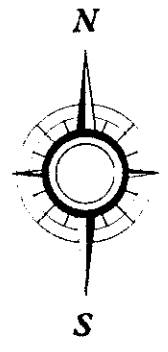
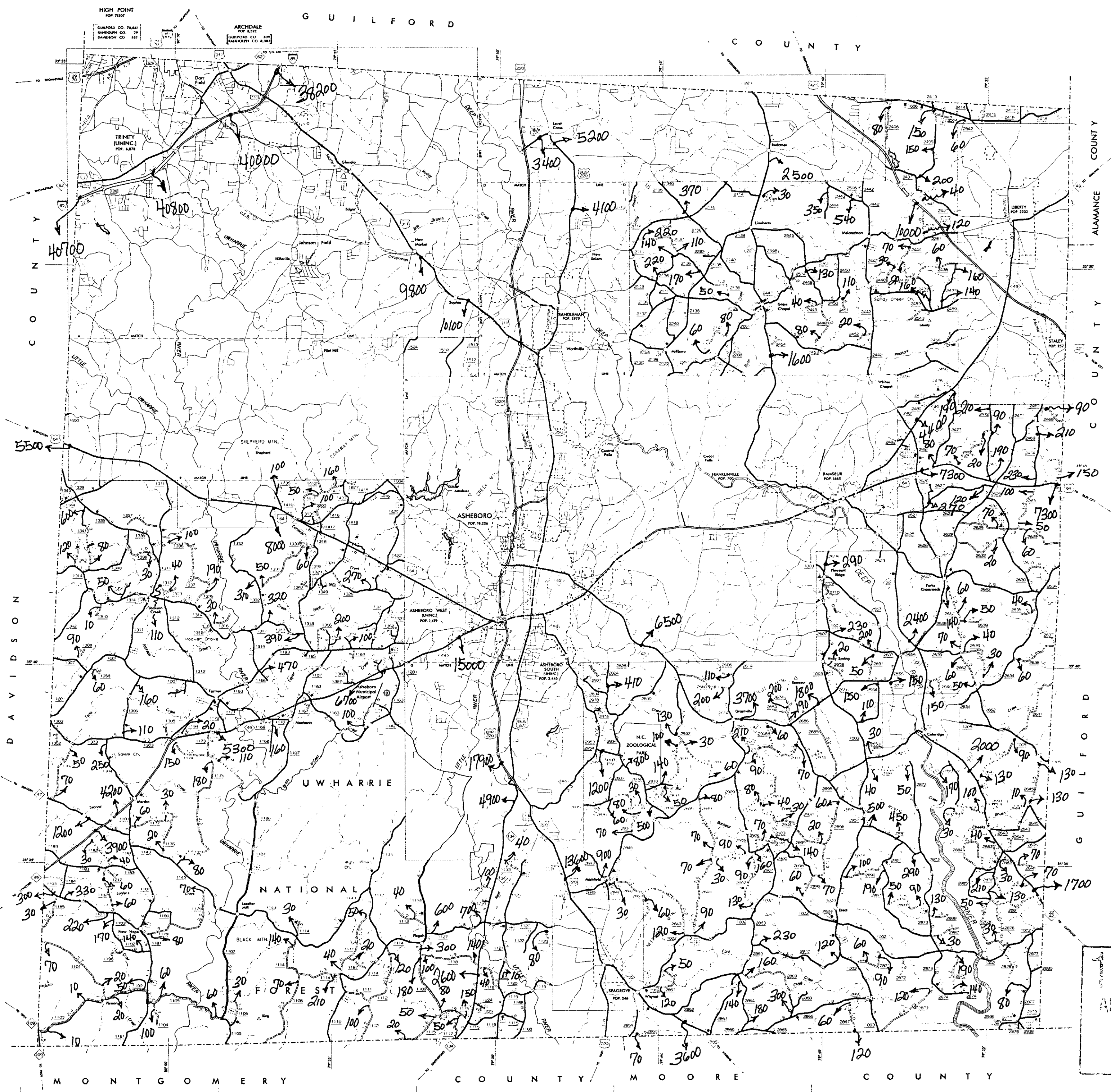


COPIES OF THIS MAP ARE AVAILABLE TO THE PUBLIC AT A NOMINAL COST. MAKE N.C. DEPARTMENT OF TRANSPORTATION. RANDOLPH COUNTY, NORTH CAROLINA, 1996.



1/2" TO COUNTY ROAD NUMBERS
1/2" TO COUNTY ROAD NUMBERS
1/2" TO COUNTY ROAD NUMBERS

NOTE: MAP INCLUDES ONLY STATE MAINTAINED ROADS OR IMPORTANT NON-SYSTEM ROADS. MILEAGE NOT SHOWN ON FRONTAGE ROADS. ROADS SHOWN AS OF JULY 1, 1996.



N.C. Department of Transportation
Statewide Planning Branch
Traffic Surveys
P.O. Box 25201
Raleigh, NC 27611

ENLARGED MUNICIPAL AND SUBURBAN AREAS

RANDOLPH COUNTY

NORTH CAROLINA

PREPARED BY THE
NORTH CAROLINA DEPARTMENT OF TRANSPORTATION
DIVISION OF HIGHWAYS - GIS UNIT

IN COOPERATION WITH THE
U.S. DEPARTMENT OF TRANSPORTATION
FEDERAL HIGHWAY ADMINISTRATION

1996
ANNUAL
AVERAGE
DAILY
TRAFFIC

