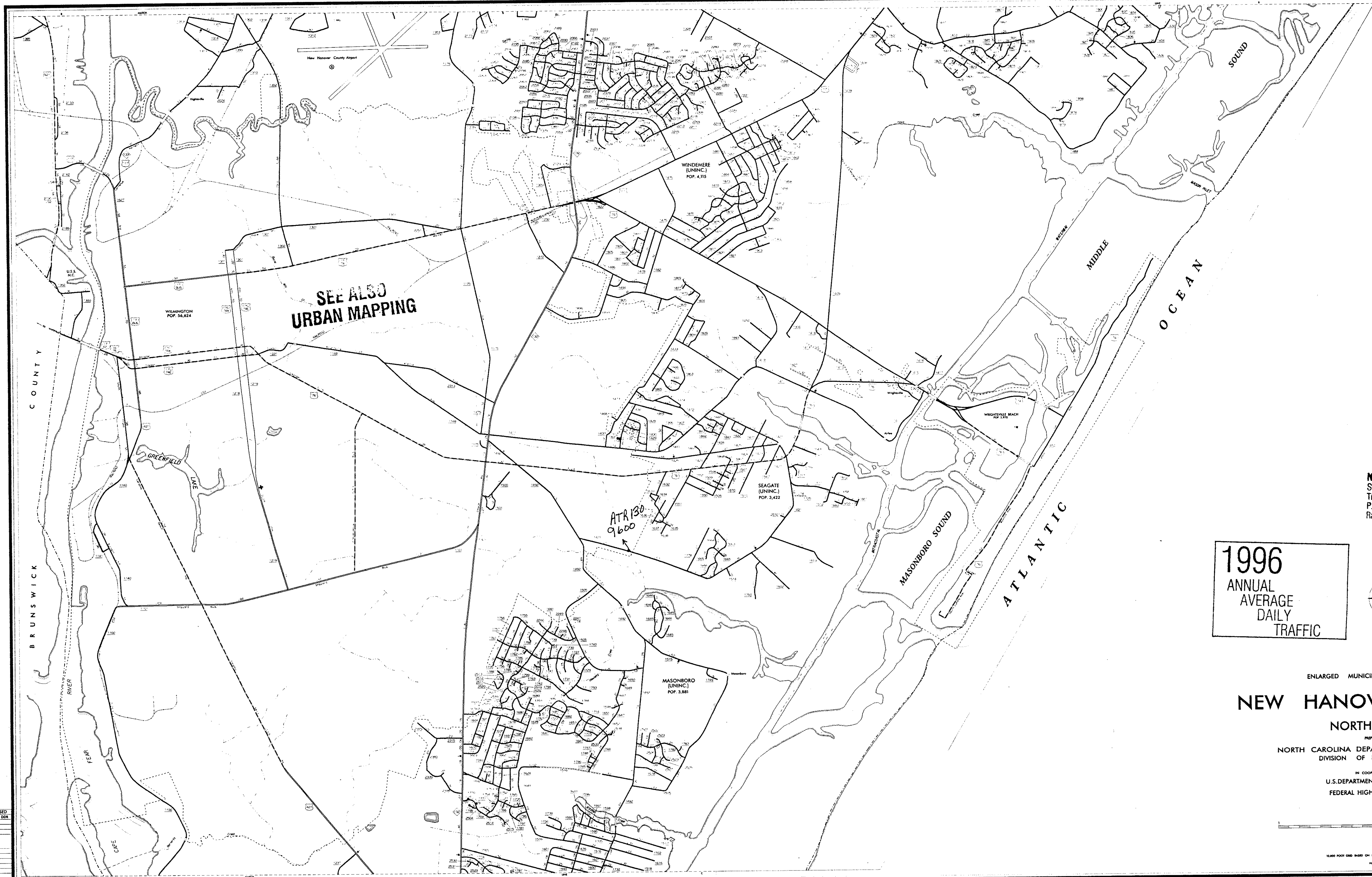


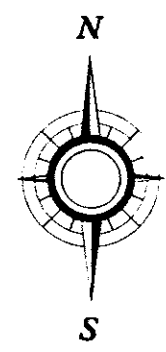
NEW HANOVER COUNTY
 COMES OF THIS MAP ARE AVAILABLE
 TO THE PUBLIC AT A NOMINAL COST
 MAPS, N.C. DEPARTMENT OF TRANSPORTATION
 TRAFFIC SURVEYS
 DIVISION OF HIGHWAYS - GIS UNIT
 RALEIGH, NORTH CAROLINA 27611

REVISED
 11-84 DOR



N.C. Department of Transportation
 Statewide Planning Branch
 Traffic Surveys
 P.O. Box 25201
 Raleigh, NC 27611

1996
 ANNUAL
 AVERAGE
 DAILY
 TRAFFIC

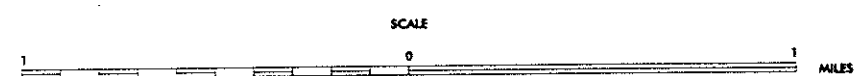


ENLARGED MUNICIPAL AND SUBURBAN AREAS

NEW HANOVER COUNTY NORTH CAROLINA

PREPARED BY THE
 NORTH CAROLINA DEPARTMENT OF TRANSPORTATION
 DIVISION OF HIGHWAYS - GIS UNIT

IN COOPERATION WITH THE
 U.S. DEPARTMENT OF TRANSPORTATION
 FEDERAL HIGHWAY ADMINISTRATION



11,000 FOOT GRID BASED ON NORTH CAROLINA PLANE COORDINATE SYSTEM
 PROJECTIONS: NAD83