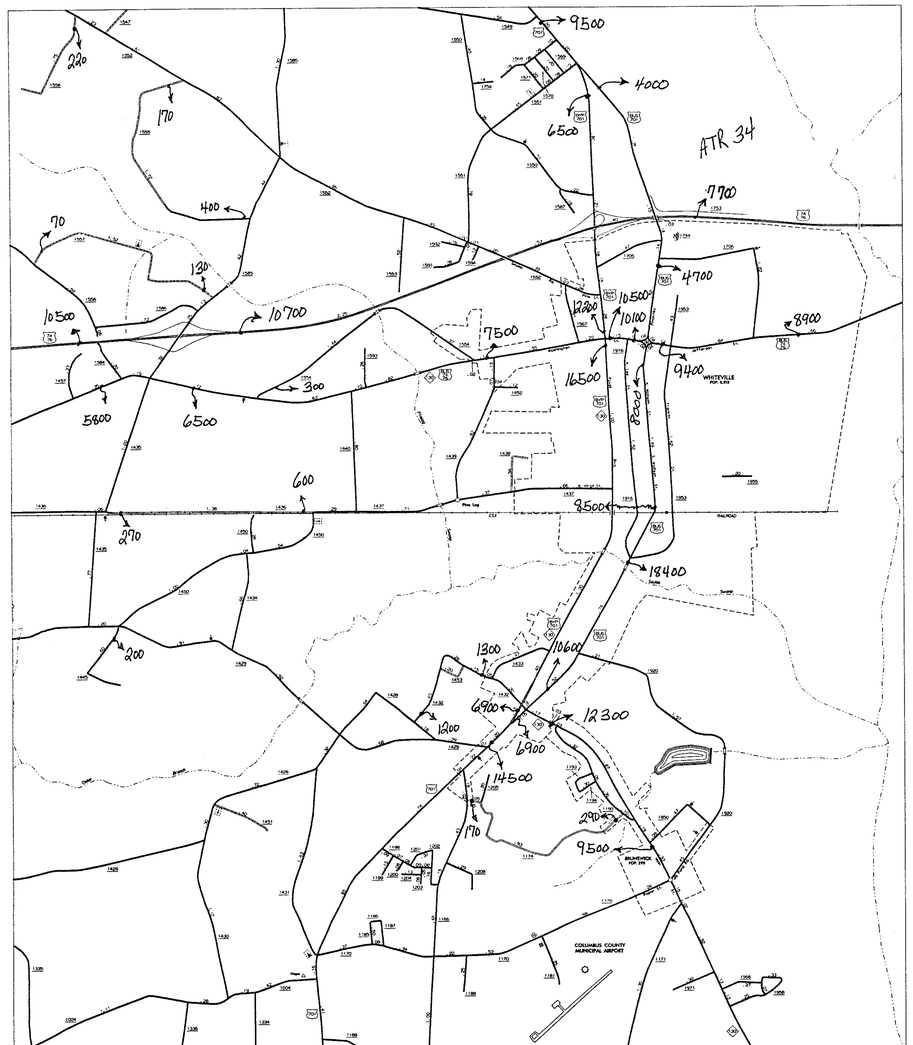

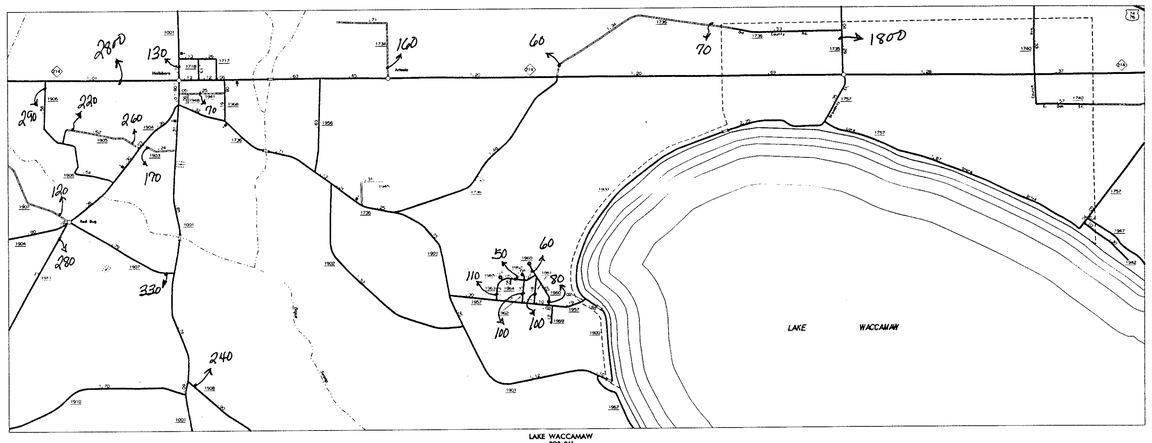

LAKE WACCAMAW
POP. 961

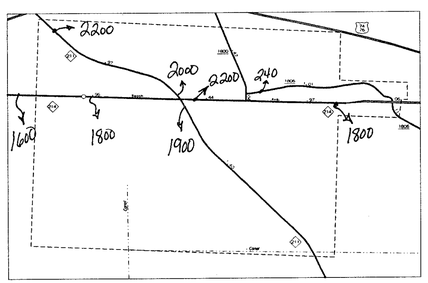

BOLTON
POP. 513

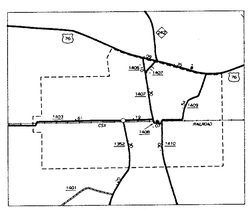

CERRO GORDO
POP. 218

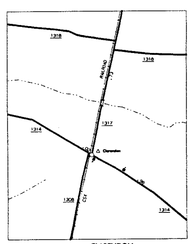

CLARENDON

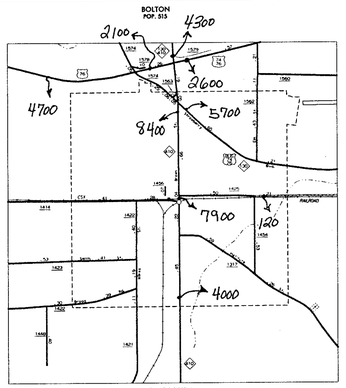

CHADBOURN
POP. 2,071

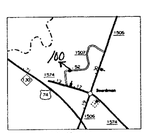

BOARDMAN

ENLARGED MUNICIPAL AND SUBURBAN AREAS

COLUMBUS COUNTY

NORTH CAROLINA

PREPARED BY THE

NORTH CAROLINA DEPARTMENT OF TRANSPORTATION
DIVISION OF HIGHWAYS - GIS UNIT

IN COOPERATION WITH THE

U.S. DEPARTMENT OF TRANSPORTATION
FEDERAL HIGHWAY ADMINISTRATION

N
S

SCALE
1 0 1 MILES

10,000 FOOT GRID BASED ON NORTH CAROLINA PLANE COORDINATE SYSTEM

TRANSVERSE MERCATOR

SHEET 2 OF 3

58

N.C. Department of Transportation
Highway Planning Branch
Traffic Surveys
P.O. Box 25201
Raleigh, NC 27611

COPIES OF THIS MAP ARE AVAILABLE TO THE PUBLIC AT A NOMINAL COST.
MAPS, N.C. DEPARTMENT OF TRANSPORTATION
1900 MAIL SERVICE CENTER
RALEIGH, NORTH CAROLINA, 27611

REVISED
3-2-94 DDR

COLUMBUS SUP 1