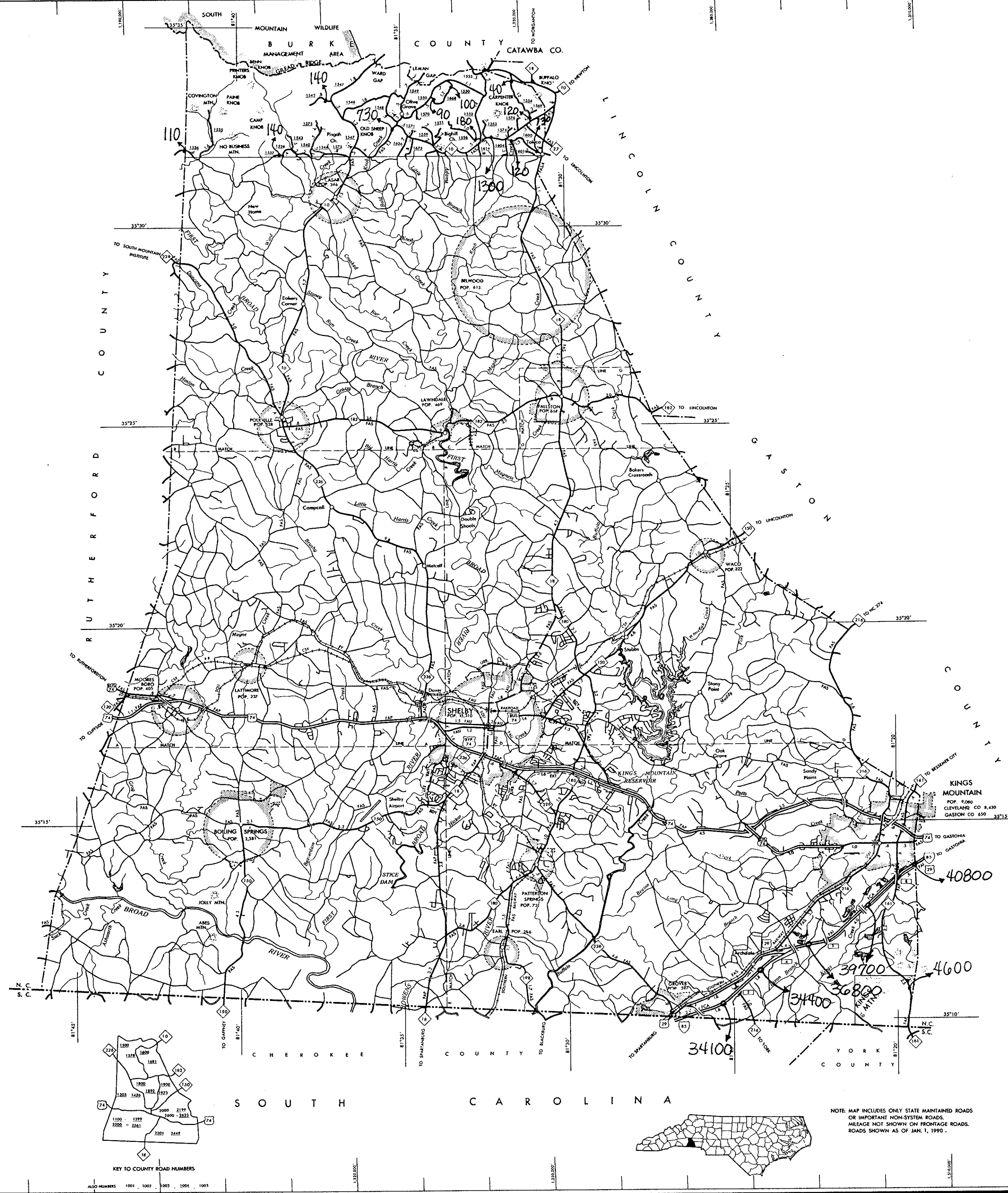


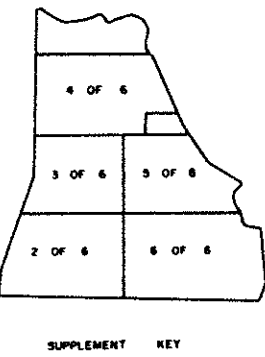
COPIES OF THIS MAP ARE AVAILABLE  
FOR PURCHASE FROM THE  
NORTH CAROLINA DEPARTMENT OF TRANSPORTATION  
DIVISION OF HIGHWAYS  
RALEIGH, NORTH CAROLINA, 27611

REVISED
1 - 1 - 86
1 - 1 - 88
1 - 1 - 90



NOTE: MAP INCLUDES ONLY STATE MAINTAINED ROADS  
OR IMPORTANT NON-SYSTEM ROADS.  
MILEAGE NOT SHOWN ON FRONTAGE ROADS.  
ROADS SHOWN AS OF JAN. 1, 1990.

- LEGEND**
- PRIMITIVE OR UNIMPROVED ROAD
  - GRAVEL OR DRAINED ROAD
  - SIDE DRIVE OR DRIVE SURFACED ROAD
  - ROAD SURFACED ROAD
  - 4 LANE UNIMPROVED HIGHWAY
  - DRIVEN HIGHWAY
  - HIGHWAY WITH FRONTAGE ROADS 340,000'
  - FULL CONTROL ACCESS
  - FEDERAL AID INTERSTATE ROAD
  - FEDERAL AID PRIMARY ROAD
  - FEDERAL AID SECONDARY ROAD
  - FEDERAL AID URBAN
  - NON-SYSTEM ROAD
  - PROJECTED LOCATION
  - INTERSECTION DISTANCE
  - TRAFFIC CIRCLE
  - HIGHWAY INTERCHANGE
  - DETAILED HIGHWAY INTERCHANGE
  - INTERSTATE HIGHWAY
  - U.S. NUMBERED HIGHWAY
  - U.S. NUMBERED BICYCLE ROUTE
  - N.C. NUMBERED HIGHWAY
  - N.C. NUMBERED BICYCLE ROUTE
  - INTERSTATE INTERCHANGE NUMBER
  - SECONDARY ROAD NUMBER
  - UNDERGROUND CABLE
  - RAILROAD, NOT NUMBER OF TRACKS  
USED BY SINGLE OPERATING COMPANY 350,000'
  - RAILROAD, NOT NUMBER OF TRACKS  
USED BY MORE THAN ONE OPERATING  
COMPANY OR SAME OR ADJACENT  
RIGHTS OF WAY
  - RAILROAD STATION
  - GRADE CROSSING
  - UNDERPASS
  - OVERPASS
  - RAILROAD TUNNEL
  - ARMY, NAVY, OR MARINE CORPS FIELD
  - CORPUS OR HOSPITAL
  - MARINE AUXILIARY FIELD
  - HANGAR ON FIELD & IN STANDBY
  - FREE OR TOLL FERRY
  - LIGHTHOUSE
  - COAST GUARD STATION
  - CANAL
  - NARROW STREAM
  - WIDE STREAM
  - DAM WITH LOCK
  - DAM
  - RESERVOIR, POND, OR LAKE
  - PROHIBITED REAR, HUNDREDS  
ROCKS ELEVATION
  - ROAD THROUGH MOUNTAIN PASS
  - HIGHWAY BRIDGE OVER 25 FT. 300,000'
  - DRAW SPAN ON BRIDGE
  - HIGHWAY TUNNEL
  - POND
  - STATE LINE
  - COUNTY LINE
  - CITY LIMITS
  - RESERVATION OR PARK BOUNDARY
  - WATER AREA
  - UNINCORPORATED CENSUS  
UNINCORPORATED PLACE
  - COUNTY SEAT
  - OTHER TOWNS AND VILLAGES
  - TRIANGULATION STATION
  - INCORPORATED CITY OR VILLAGE  
(GENERALIZED)
  - SCHOOL
  - CHURCH
  - CHURCH WITH CEMETERY
  - CEMETERY
  - HOSPITAL
  - CORRECTIONAL OR PENAL INSTITUTION
  - HIGHWAY GROUND OR MARKET YARD
  - HIGHWAY DIV. OR DIST. OFFICE
  - WEIGHT STATION
  - RAILROAD STATION
  - REST AREA
  - ACQUEDUCT - SMALL HISTORICAL SITE 375,000'




**1996**  
ANNUAL  
AVERAGE  
DAILY  
TRAFFIC

## CLEVELAND COUNTY NORTH CAROLINA

PREPARED BY THE  
**NORTH CAROLINA DEPARTMENT OF TRANSPORTATION**  
DIVISION OF HIGHWAYS - PLANNING AND RESEARCH BRANCH  
IN COOPERATION WITH THE  
**U.S. DEPARTMENT OF TRANSPORTATION**  
FEDERAL HIGHWAY ADMINISTRATION

N.C. Department of Transportation  
Statewide Planning Branch  
Traffic Surveys  
P.O. Box 25201  
Raleigh, NC 27611



SCALE FOR ENLARGEMENTS

11,000 FOOT GRID BASED ON NORTH CAROLINA PLANE COORDINATE SYSTEM  
POLYCONIC PROJECTION

52

SHEET 1 OF 8