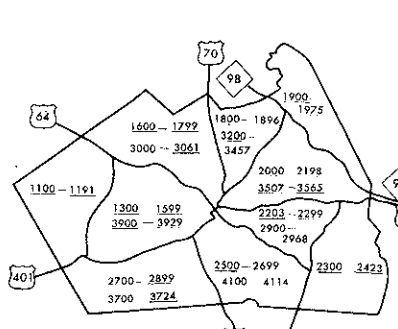
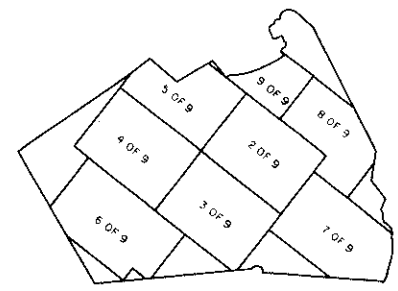


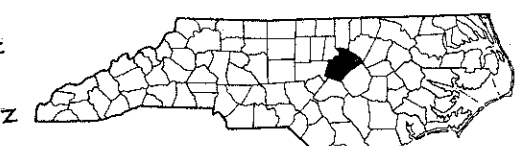


- LEGEND**
- PRIMITIVE OR UNIMPROVED ROAD
  - GRAVEL AND DIRT ROAD
  - GRAVEL OR STONE SURFACED ROAD
  - PAVED SURFACED ROAD
  - DIVIDED HIGHWAY
  - HIGHWAY WITH FRONTAGE ROADS
  - FULL CONTROL ACCESS
  - FEDERAL AID INTERSTATE ROAD
  - FEDERAL AID PRIMARY ROAD
  - FEDERAL AID SECONDARY ROAD
  - FEDERAL AID URBAN
  - NON-FEDERAL ROAD
  - PROJECTED LOCATION
  - INTERSECTION DISTANCE
  - TRAFFIC CIRCLE
  - HIGHWAY INTERCHANGE
  - DETAILED HIGHWAY INTERCHANGE
  - INTERSTATE HIGHWAY
  - U.S. NUMBERED HIGHWAY
  - U.S. NUMBERED BI-CYCLE ROUTE
  - N.C. NUMBERED HIGHWAY
  - N.C. NUMBERED BI-CYCLE ROUTE
  - INTERSTATE INTERCHANGE NUMBER
  - SECONDARY ROAD NUMBER
  - UNDERGROUND CABLE
  - RAILROAD ANY NUMBER OF TRACKS USED BY SINGLE OPERATING COMPANY
  - RAILROAD ANY NUMBER OF TRACKS USED BY MORE THAN ONE OPERATING COMPANY OR RAILROAD OR ADJACENT RIGHTS-OF-WAY
  - RAILROAD STATION
  - RAILROAD CROSSING
  - UNDERPASS
  - OVERPASS
  - RAILROAD TUNNEL
  - ARMY, NAVY, OR MARINE CORPS FIELD
  - CIVIL OR NAUTICAL AIRPORT
  - MARKED AIRFIELD FIELD
  - UNMARKED AIRFIELD FIELD
  - FREE OR TOLL FERRY
  - LIGHTHOUSE
  - COAST GUARD STATION
  - CANAL
  - NARROW STREAM
  - WIDE STREAM
  - DAM WITH LOCK
  - DAM
  - RESERVOIR, POND, OR LAKE
  - PROMINENT PEAK, MINERALS, OR POCKET ELEVATION
  - ROAD THROUGH INDISTANT PASS
  - HIGHWAY BRIDGE OVER 20 FT.
  - DRAW SPAN ON BRIDGE
  - HIGHWAY TUNNEL
  - FOOD
  - STATE LINE
  - CITY LIMITS
  - RESERVATION OR PARK BOUNDARY
  - INLET AREA
  - UNINCORPORATED CENSUS DESIGNATED PLACE
  - COUNTY SEAT
  - OTHER TOWNS AND VILLAGES
  - TRANSCATION STATION
  - INCORPORATED CITY OR VILLAGE (GENERALIZED)
  - SCHOOL
  - CHURCH
  - CHURCH WITH CEMETERY
  - CEMETERY
  - HOSPITAL
  - CORRECTIONAL OR PENAL INSTITUTION
  - HIGHWAY GARAGE OR MAINT. YARD
  - HIGHWAY DIV. OR DIST. OFFICE
  - WEIGHT STATION
  - PATROL STATION
  - REST AREA
  - MONUMENT—SMALL HISTORICAL SITE




ALSO NUMBERS: 1991, 1992, 1993, 1994, 1995, 1996, 1997, 1998, 1999, 2000, 2001, 2002, 2003, 2004, 2005, 2006, 2007, 2008, 2009, 2010, 2011, 2012, 2013

NOTE: MAP INCLUDES ONLY STATE MAINTAINED ROADS OR IMPORTANT NON-SYSTEM ROADS. MISCELLANEOUS NOT SHOWN ON FRONTAGE ROADS. ROADS SHOWN AS OF JAN. 1, 1988.



# WAKE COUNTY NORTH CAROLINA

PREPARED BY THE  
NORTH CAROLINA DEPARTMENT OF TRANSPORTATION  
DIVISION OF HIGHWAYS—PLANNING AND RESEARCH BRANCH  
IN COOPERATION WITH THE  
U.S. DEPARTMENT OF TRANSPORTATION  
FEDERAL HIGHWAY ADMINISTRATION



SCALE FOR ENLARGEMENTS

1:50,000 FOOT GRID BASED ON NORTH CAROLINA PLANE COORDINATE SYSTEM

POLYCONIC PROJECTION

COPIES OF THIS MAP ARE AVAILABLE  
TO THE PUBLIC AT THE  
NORTH CAROLINA DEPARTMENT OF TRANSPORTATION  
DIVISION OF HIGHWAYS  
ADDRESS  
1000 NORTH CAROLINA 77101

REVISED
1-1-78
1-1-80
1-1-82
1-1-84
1-1-86
1-1-88