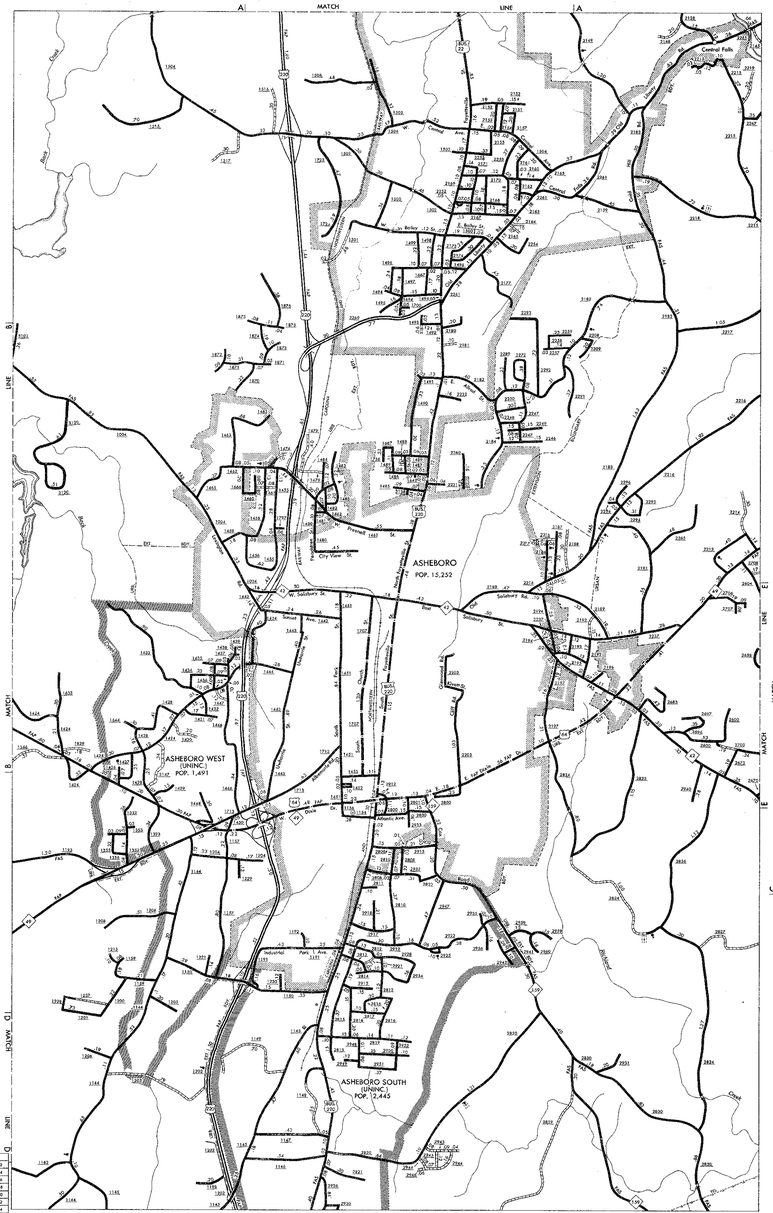

ASHEBORO AND VICINITY

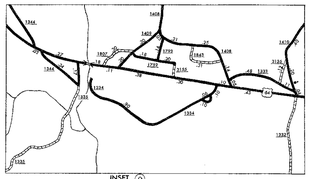

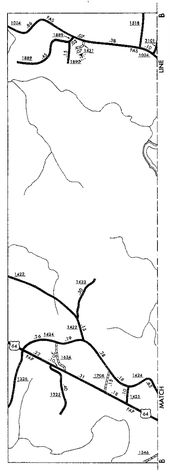

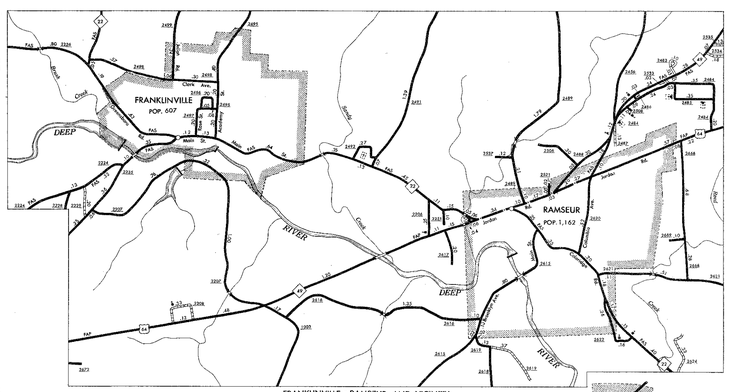

FRANKLINVILLE - RAMSEUR AND VICINITY

RANDLEMAN AND VICINITY

STALEY
POP. 204

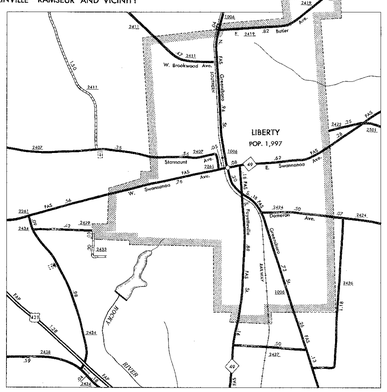

LIBERTY AND VICINITY

ENLARGED MUNICIPAL AND SUBURBAN AREAS

RANDOLPH COUNTY

NORTH CAROLINA

PREPARED BY THE
NORTH CAROLINA DEPARTMENT OF TRANSPORTATION
DIVISION OF HIGHWAYS — PLANNING AND RESEARCH BRANCH
IN COOPERATION WITH THE
U.S. DEPARTMENT OF TRANSPORTATION
FEDERAL HIGHWAY ADMINISTRATION

SCALE
1 0 1 MILE

POLYCONIC PROJECTION

SHEET 2 OF 3

COPIES OF THIS MAP ARE AVAILABLE
TO THE PUBLIC AT A NOMINAL COST.
ADDRESS: DIVISION OF HIGHWAYS, DEPARTMENT OF TRANSPORTATION
RALEIGH, NORTH CAROLINA, 27611

REVISED
1 - 1 - 63
1 - 1 - 64
1 - 1 - 66
1 - 1 - 68
1 - 1 - 70
1 - 1 - 72
1 - 1 - 74
1 - 1 - 76
1 - 1 - 78
1 - 11 - 80
1 - 1 - 82
1 - 1 - 83
1 - 1 - 84
1 - 1 - 86

RANDOLPH SUP. 1