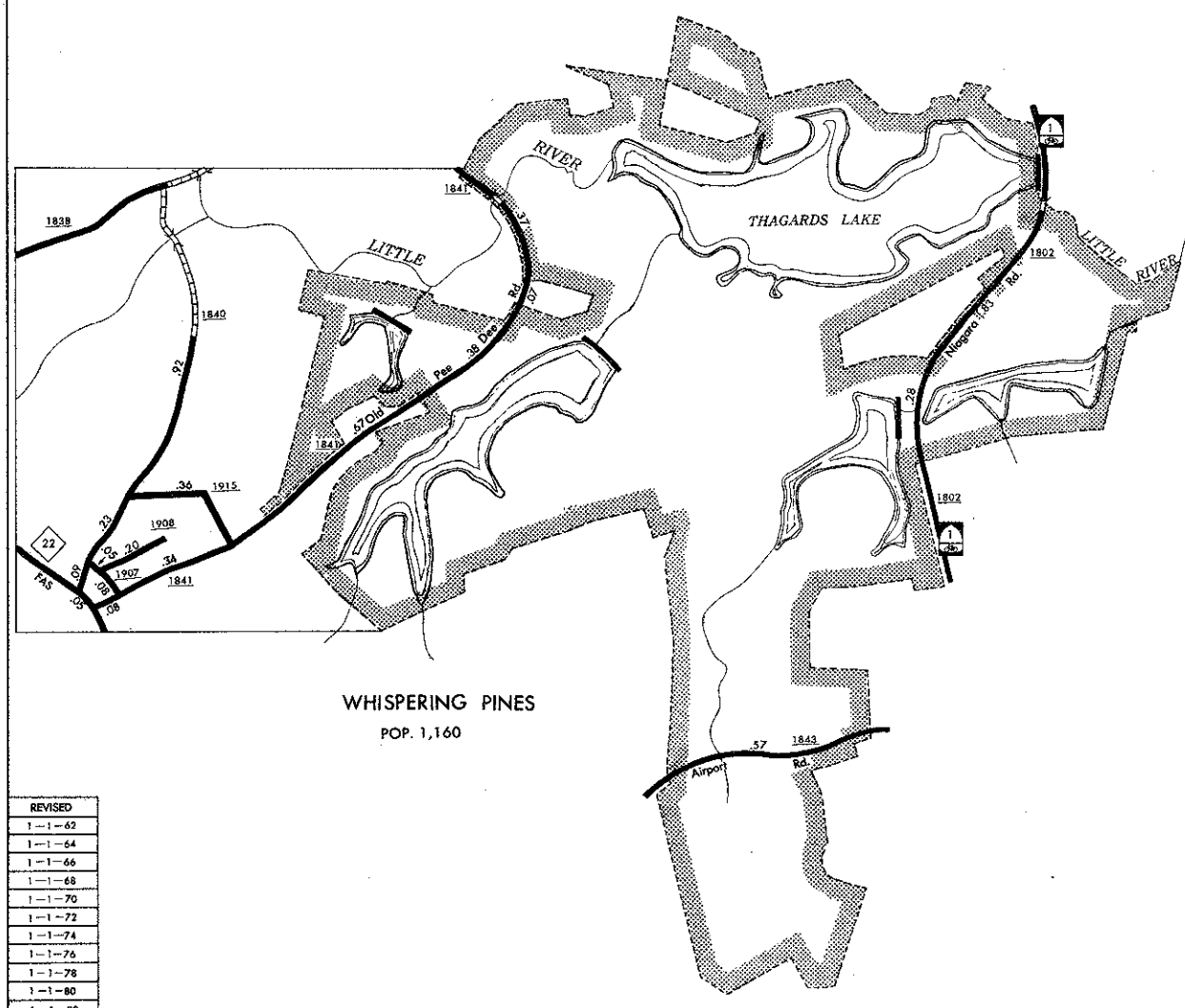
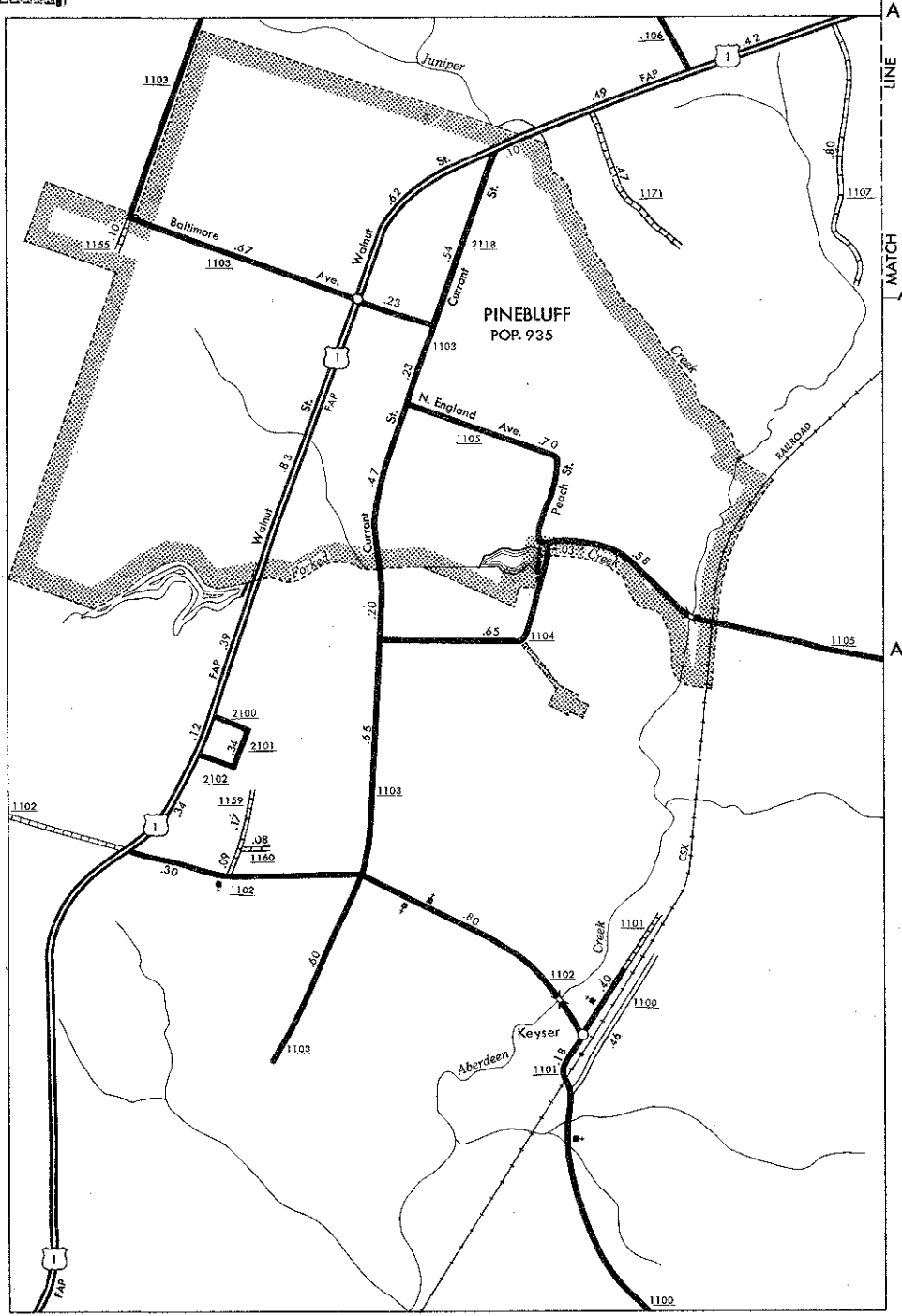




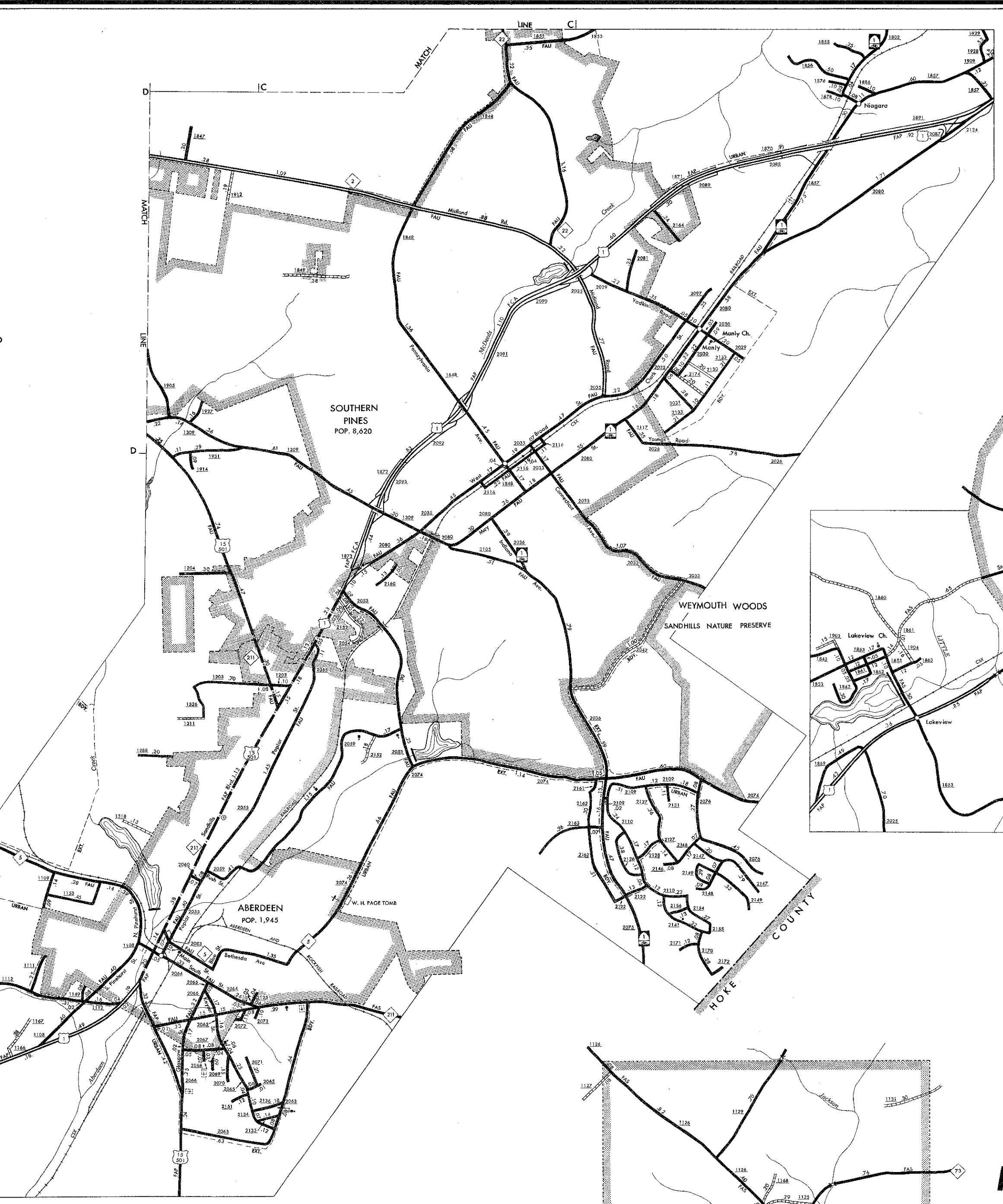
PINEHURST AND VICINITY



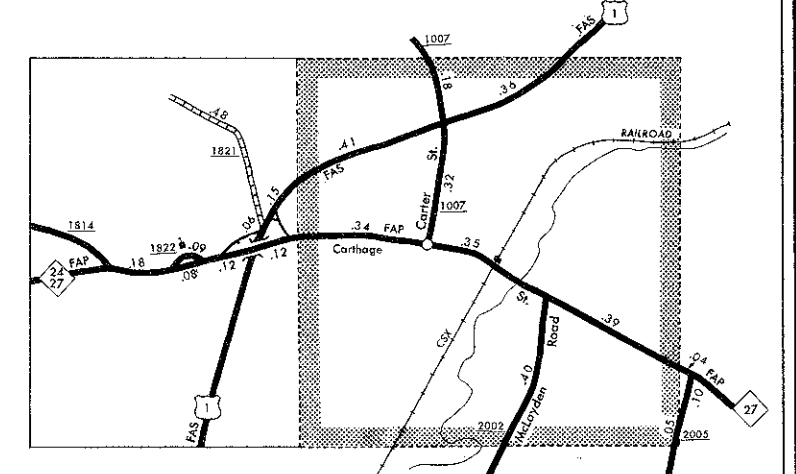
WHISPERING PINES
POP. 1,160



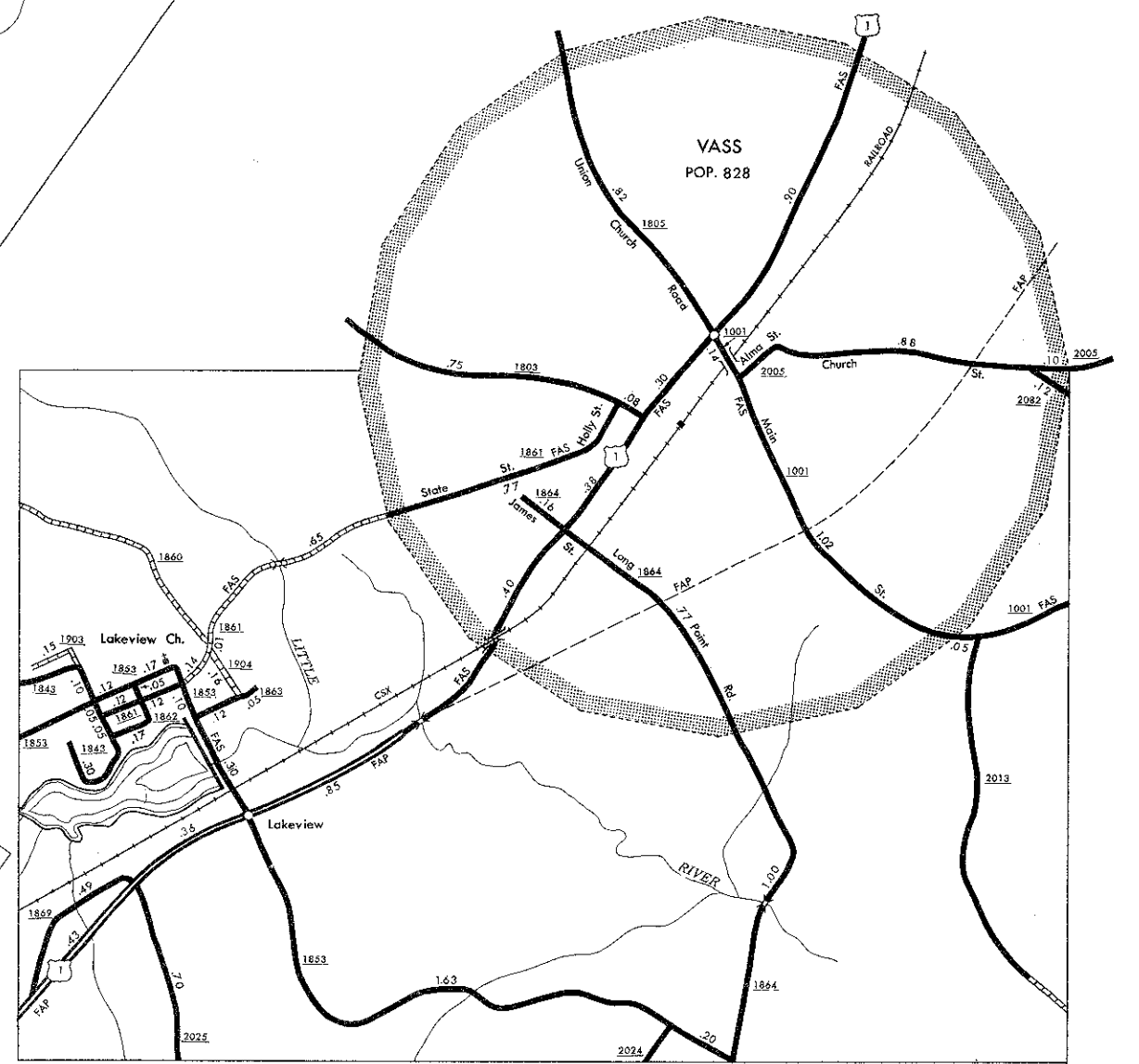
PINEBLUFF - KEYSER



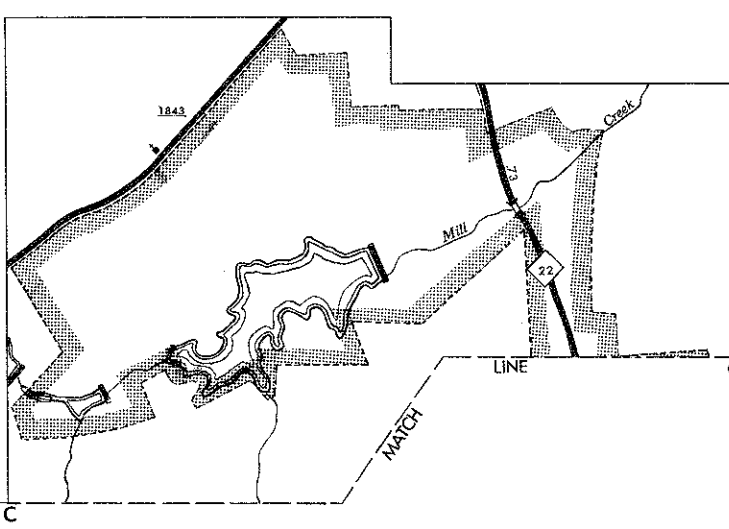
ABERDEEN - SOUTHERN PINES - MANLY



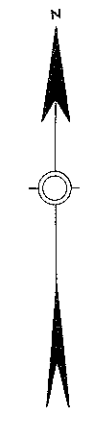
CAMERON
POP. 225



VASS - LAKEVIEW



JACKSON SPRINGS
POP. 244



ENLARGED MUNICIPAL AND SUBURBAN AREAS **MOORE COUNTY** NORTH CAROLINA

PREPARED BY THE
NORTH CAROLINA DEPARTMENT OF TRANSPORTATION
DIVISION OF HIGHWAYS-PLANNING AND RESEARCH BRANCH
IN COOPERATION WITH THE
U.S. DEPARTMENT OF TRANSPORTATION
FEDERAL HIGHWAY ADMINISTRATION



POLYCONIC PROJECTION

SHEET 2 OF 2

COPIES OF THIS MAP ARE AVAILABLE
TO THE PUBLIC AT THE FOLLOWING ADDRESS:
NORTH CAROLINA DEPARTMENT OF TRANSPORTATION
DIVISION OF HIGHWAYS
RALEIGH, NORTH CAROLINA 27611

MOORE SUP.

REVISION	DATE
1-1-43	
1-1-44	
1-1-46	
1-1-48	
1-1-50	
1-1-52	
1-1-54	
1-1-56	
1-1-58	
1-1-60	
1-1-62	
1-1-64	
1-1-66	
1-1-68	