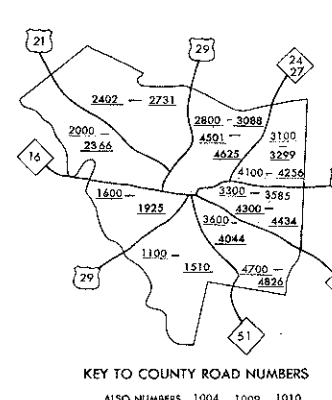
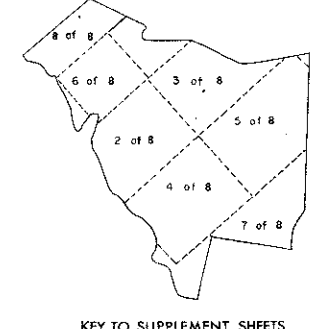




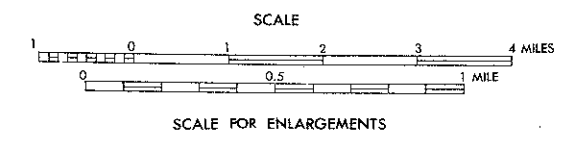
- LEGEND**
- PRIMARY OR UNIMPROVED ROAD
 - GRAVEL AND DIRT ROAD
 - SOIL, GRAVEL, OR STONE SURFACED ROAD
 - PAVED SURFACED ROAD
 - 4 LANE UNIMPROVED HIGHWAY
 - DIVIDED HIGHWAY
 - HIGHWAY WITH VEHICULAR ROADS
 - FULL CONTROL ACCESS
 - FEDERAL AID INTERSTATE ROAD
 - FEDERAL AID PRIMARY ROAD
 - FEDERAL AID SECONDARY ROAD
 - FEDERAL AID - URBAN
 - NON-INTERSTATE ROAD
 - PROPOSED LOCATION
 - INTERSECTION DISTANCE
 - TRAFFIC CIRCLE
 - HIGHWAY INTERCHANGE
 - DETAILED HIGHWAY INTERCHANGE
 - INTERSTATE HIGHWAY
 - U.S. NUMBERED HIGHWAY
 - U. S. NUMBERED BICYCLE ROUTE
 - N.C. NUMBERED HIGHWAY
 - N.C. NUMBERED BICYCLE ROUTE
 - INTERSTATE INTERCHANGE NUMBER
 - SECONDARY ROAD NUMBER
 - UNDERGROUND CABLE
 - RAILROAD, ANY NUMBER OF TRACKS USED BY SINGLE OPERATING COMPANY
 - RAILROAD, ANY NUMBER OF TRACKS USED BY MORE THAN ONE OPERATING COMPANY ON SAME OR ADJACENT RIGHTS OF WAY
 - RAILROAD STATION
 - GRADE CROSSING
 - UNDERPASS
 - OVERPASS
 - RAILROAD TUNNEL
 - ARMY, NAVY, OR MARINE CORPS FIELD
 - CIVIL OR MUNICIPAL AIRPORT
 - ARMED AIRCRAFT FIELD
 - HANDICAP OR FIELD, "B" IN SYMBOL
 - FREE OR TOLL FERRY
 - LIGHTHOUSE
 - COAST GUARD STATION
 - CANAL
 - NARROW STREAM
 - WIDE STREAM
 - DAM WITH LOCK
 - DAM
 - RESERVOIR, POND, OR LAKE
 - PROMINENT PEAK, NUMBERS INDICATE ELEVATION
 - ROAD THROUGH MOUNTAIN PASS
 - HIGHWAY BRIDGE OVER 20 FT.
 - TRAILWAY SPAN ON BRIDGE
 - HIGHWAY TUNNEL
 - FORD
 - STATE LINE
 - COUNTY LINE
 - CITY BOUNDARY
 - RESERVATION OR PARK BOUNDARY
 - INSET AREA
 - UNINCORPORATED CENSUS DESIGNATED PLACE
 - COUNTY SEAT
 - OTHER TOWNS AND VILLAGES
 - TRANQUILIZATION STATION
 - UNINCORPORATED CITY OR VILLAGE, GERMANTOWN
 - SCHOOL
 - CHURCH
 - CHURCH WITH CEMETERY
 - CEMETERY
 - CORRECTIONAL OR PENAL INST.
 - HIGHWAY GARAGE OR MAINT. YARD
 - HIGHWAY DIV. OR DIST. OFFICE
 - WEIGHT STATION
 - PATROL STATION
 - REST AREA
 - MONUMENT - SMALL HISTORICAL SITE



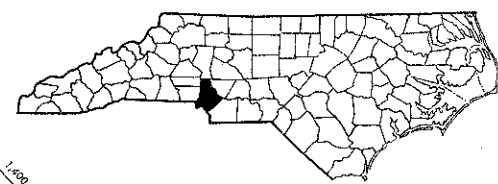
MECKLENBURG COUNTY

NORTH CAROLINA

PREPARED BY THE
NORTH CAROLINA DEPARTMENT OF TRANSPORTATION
DIVISION OF HIGHWAYS—PLANNING AND RESEARCH BRANCH
IN COOPERATION WITH THE
U.S. DEPARTMENT OF TRANSPORTATION
FEDERAL HIGHWAY ADMINISTRATION



NOTE: MAP INCLUDES ONLY STATE MAINTAINED ROADS OR IMPORTANT NON-STATE MAINTAINED ROADS. ALLEGES NOT SHOWN ON PORTAGE ROADS. ROADS SHOWN AS OF JAN. 1, 1988.



REVISION
1-1-82
1-1-84
1-1-86
1-1-88
1-1-90
1-1-92
1-1-94
1-1-96
1-1-98
1-1-00
1-1-02
1-1-04
1-1-06
1-1-08
1-1-10
1-1-12
1-1-14
1-1-16
1-1-18
1-1-20