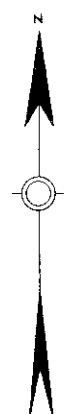
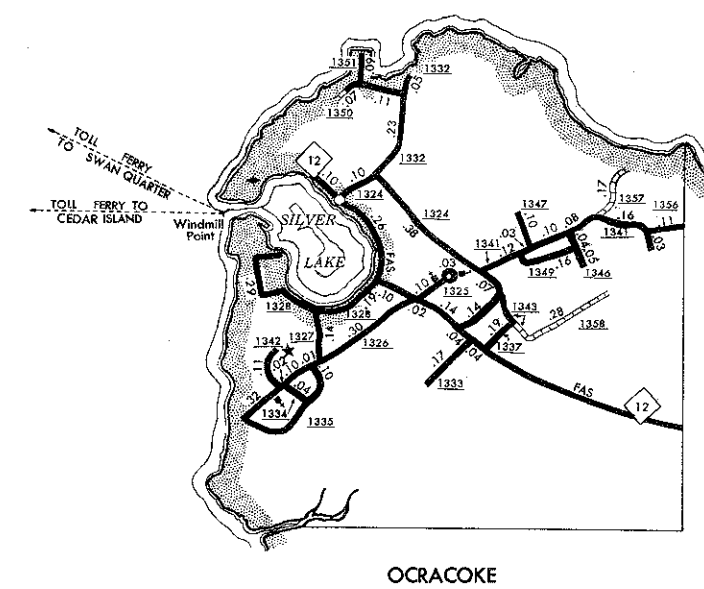
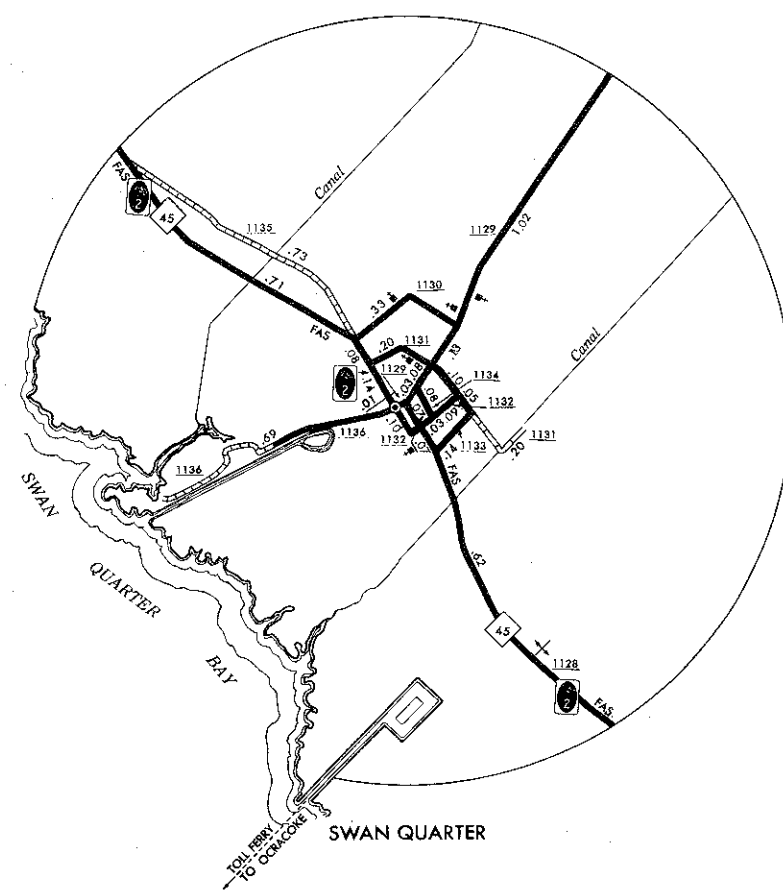
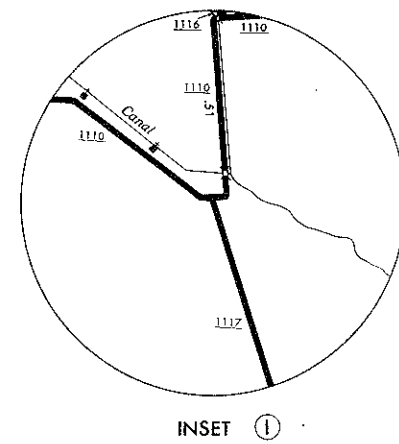
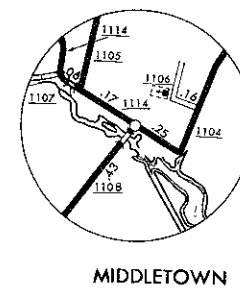
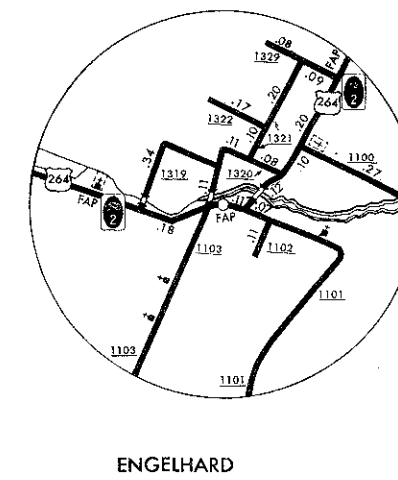
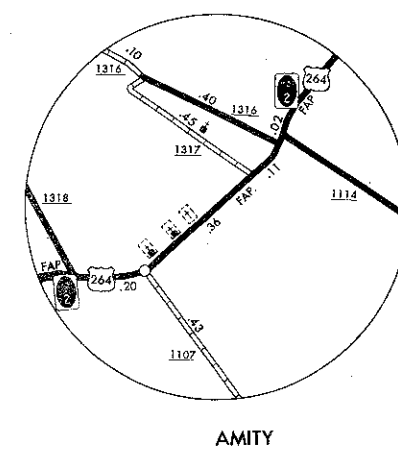
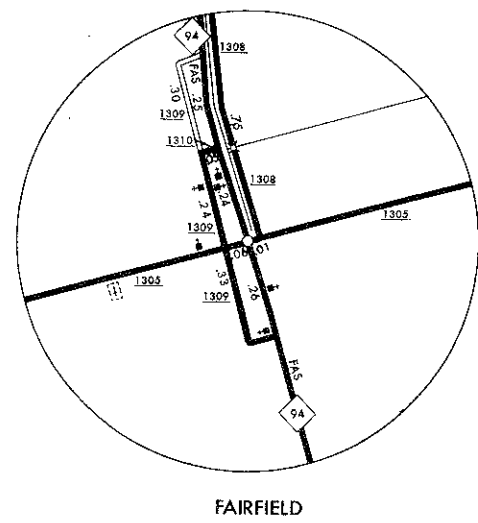
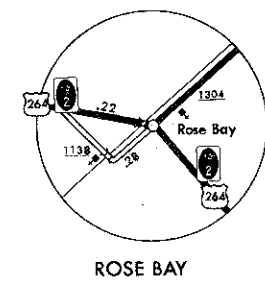
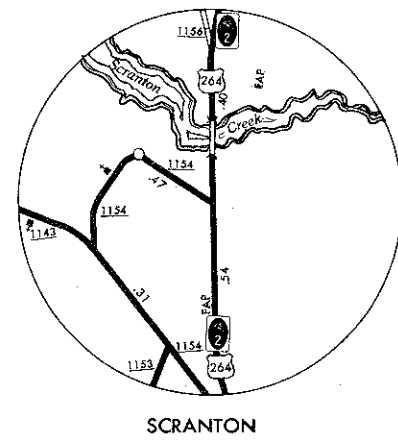


HYDE SUP.
COPIES OF THIS MAP ARE AVAILABLE
TO THE PUBLIC AT A NOMINAL COST.
ADDRESS: MAPS, N.C. DEPARTMENT OF TRANSPORTATION,
DIVISION OF HIGHWAYS—PLANNING AND RESEARCH BRANCH,
RALEIGH, NORTH CAROLINA, 27611

REVISED	
1-1-51	51
1-1-54	54
1-1-56	56
1-1-58	58
1-1-60	60
1-1-62	62
1-1-64	64
1-1-66	66
1-1-68	68
1-1-70	70
1-1-72	72
1-1-74	74
1-1-76	76
1-1-78	78
1-1-80	80
1-1-82	82
1-1-84	84
1-1-86	86
1-1-88	88



ENLARGED MUNICIPAL AND SUBURBAN AREAS
HYDE COUNTY
NORTH CAROLINA
PREPARED BY THE
NORTH CAROLINA DEPARTMENT OF TRANSPORTATION
DIVISION OF HIGHWAYS—PLANNING AND RESEARCH BRANCH
IN COOPERATION WITH THE
U.S. DEPARTMENT OF TRANSPORTATION
FEDERAL HIGHWAY ADMINISTRATION

