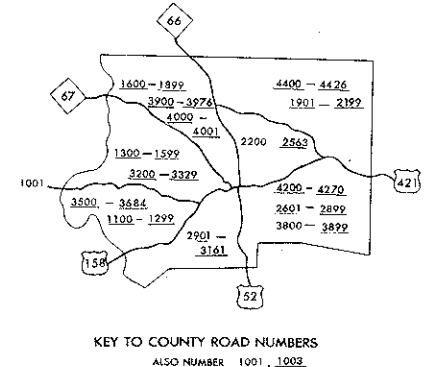
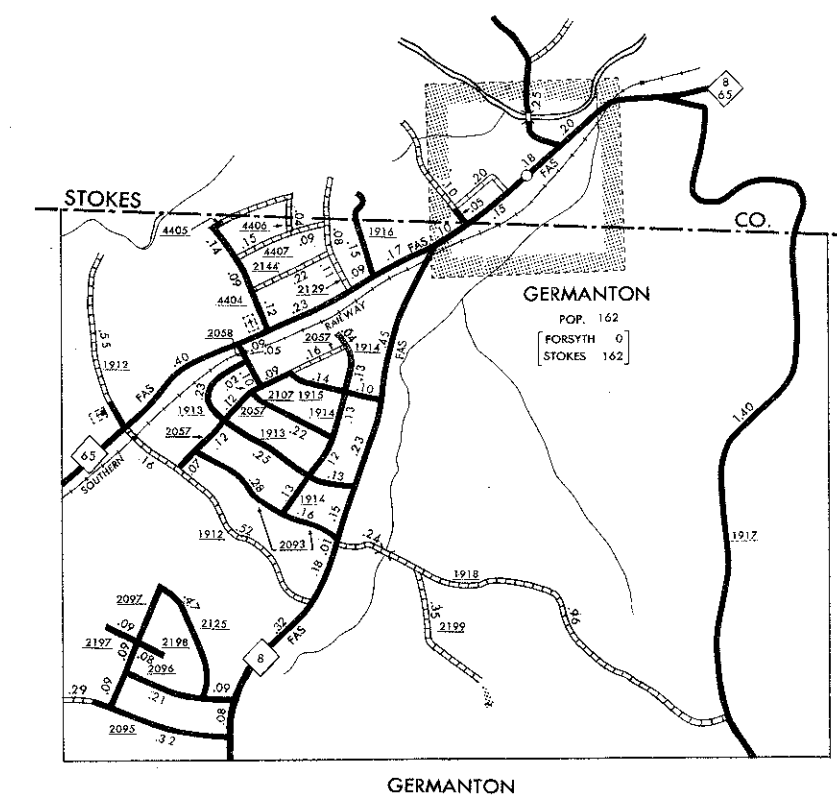
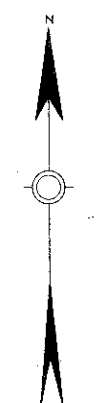


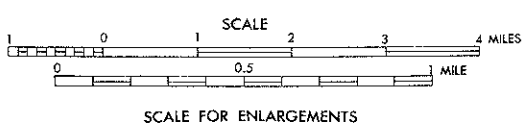
- LEGEND**
- PRIMITIVE OR UNIMPROVED ROAD
 - GRAVEL OR GRAVEL ROAD
 - SOIL, GRAVEL OR STONE SURFACED ROAD
 - HARD SURFACED ROAD
 - 4 LANE UNIMPROVED HIGHWAY
 - DIVIDED HIGHWAY
 - HIGHWAY WITH FRONTAGE ROADS
 - FULL CORNER ACCESS
 - FEDERAL AID INTERSTATE ROAD
 - FEDERAL AID PRIMARY ROAD
 - FEDERAL AID SECONDARY ROAD
 - FEDERAL AID URBAN
 - NON-SYSTEM ROAD
 - PROJECTED LOCATION
 - INTERSECTION DISTANCE
 - TRAFFIC CIRCLE
 - HIGHWAY INTERCHANGE
 - DETAILED HIGHWAY INTERCHANGE
 - INTERSTATE HIGHWAY
 - U.S. NUMBERED HIGHWAY
 - U.S. NUMBERED BICYCLE ROUTE
 - N.C. NUMBERED HIGHWAY
 - N.C. NUMBERED BICYCLE ROUTE
 - INTERSTATE INTERCHANGE NUMBER
 - SECONDARY ROAD NUMBER
 - UNDERGROUND CABLE
 - RAILROAD, ANY NUMBER OF TRACKS, USED BY SINGLE OPERATING COMPANY
 - RAILROAD, ANY NUMBER OF TRACKS, USED BY MORE THAN ONE OPERATING COMPANY
 - RAILROAD, ANY NUMBER OF TRACKS, USED BY MORE THAN ONE OPERATING COMPANY, CROSSING ON ONE OR MORE OF ADJACENT RIGHTS-OF-WAY
 - RAILROAD STATION
 - RAILROAD CROSSING
 - UNDERPASS
 - RAILROAD TUNNEL
 - ARMY, NAVY, OR MARINE CORPS FIELD
 - CORRAL OR HUNTING AMBUSH
 - HUNTER'S FIELD
 - HUNTER'S FIELD, "H" IN SYMBOL
 - FREE OR TOLL FREE
 - LIGHTHOUSE
 - COAST GUARD STATION
 - CHANNEL
 - NARROW STREAM
 - WIDE STREAM
 - DAM WITH LOCK
 - DAM
 - RESERVOIR, POND, OR LAKE
 - PROMINENT PEAK, NUMERALS INDICATE ELEVATION
 - ROAD THROUGH MOUNTAIN PASS
 - HIGHWAY BRIDGE OVER 50 FT.
 - DRAWN SPAN ON BRIDGE
 - HIGHWAY TUNNEL
 - POD
 - STATE LINE
 - COUNTY LINE
 - CITY LIMITS
 - RESERVATION OR PARK BOUNDARY
 - HAZARD AREA
 - UNINCORPORATED CENSUS DESIGNATED PLACE
 - COUNTY SEAT
 - OTHER TOWNS AND VILLAGES
 - TRANSLATION STATION
 - INCORPORATED CITY OR VILLAGE, (GENERALIZED)
 - SCHOOL
 - CHURCH
 - CHURCH WITH CEMETERY
 - CEMETERY
 - HOSPITAL
 - CORRECTIONAL OR PENAL INST.
 - HIGHWAY GARAGE OR REAR YARD
 - HIGHWAY (SV. OR DET.) OFFICE
 - WEIGHT STATION
 - PAID STATION
 - REST AREA
 - MONUMENT - SMALL HISTORICAL SITE



FORSYTH COUNTY

NORTH CAROLINA

PREPARED BY THE
NORTH CAROLINA DEPARTMENT OF TRANSPORTATION
DIVISION OF HIGHWAYS-PLANNING AND RESEARCH BRANCH
IN COOPERATION WITH THE
U. S. DEPARTMENT OF TRANSPORTATION
FEDERAL HIGHWAY ADMINISTRATION



10,000 FOOT GRID BASED ON NORTH CAROLINA PLANE COORDINATE SYSTEM
POLYCONIC PROJECTION

SHEET 1 OF 5