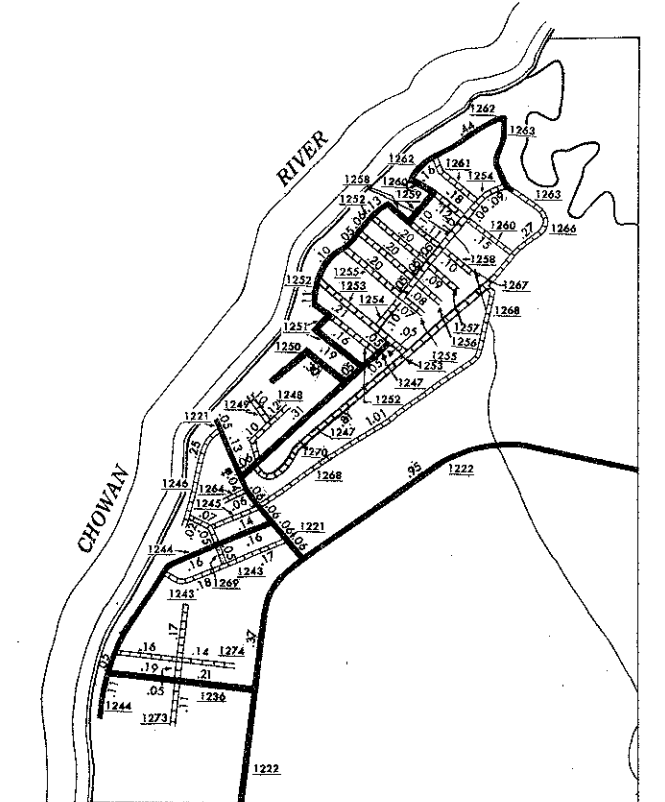
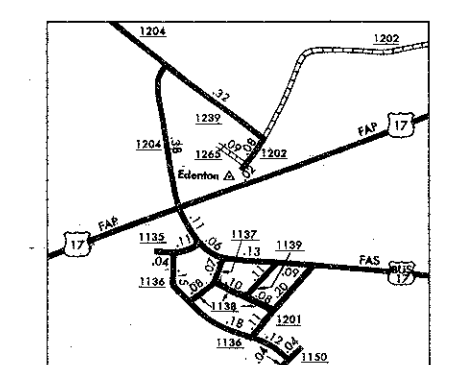
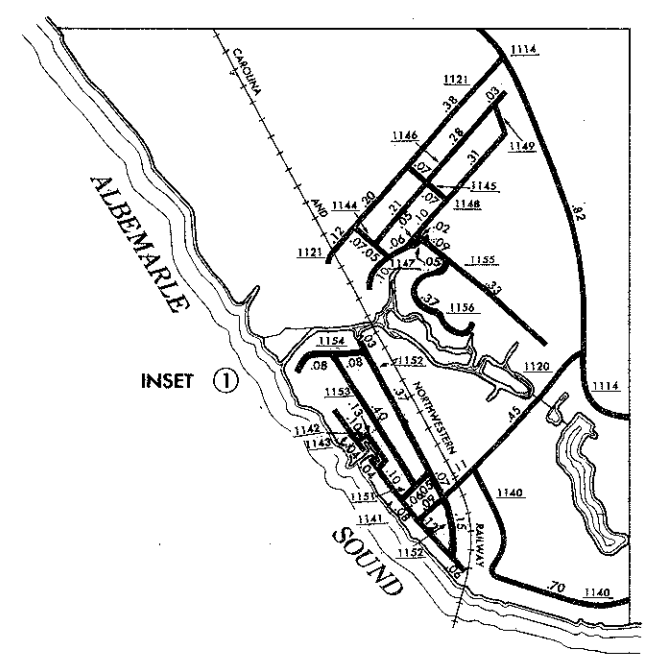




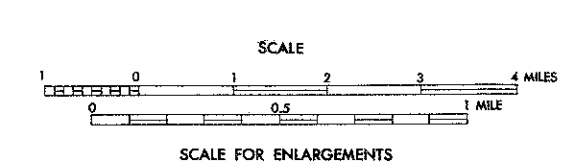
- LEGEND**
- FEWTRAIL OR UNIMPROVED ROAD
 - GRADED AND DRAINED ROAD
 - GRAVEL DRIVEWAY OR STONE SURFACED ROAD
 - PAVED SURFACED ROAD
 - 4 LANE UNIMPROVED HIGHWAY
 - HIGHWAY WITH FRONTAGE ROADS
 - FULL CONTROL ACCESS
 - FEDERAL AID INTERSTATE ROAD
 - FEDERAL AID PRIMARY ROAD
 - FEDERAL AID SECONDARY ROAD
 - HIGH SYSTEM ROAD
 - FEDERAL AID URBAN
 - PROJECTED LOCATION
 - INTERSECTION DISTANCE
 - TRAFFIC CIRCLE
 - HIGHWAY INTERCHANGE
 - DETAILED HIGHWAY INTERCHANGE
 - INTERSTATE HIGHWAY
 - U.S. NUMBERED HIGHWAY
 - U.S. NUMBERED BICYCLE ROUTE
 - N.C. NUMBERED BICYCLE ROUTE
 - INTERSTATE INTERCHANGE NUMBER
 - 1000 SECONDARY ROAD NUMBER
 - UNDERGROUND CABLE
 - RAILROAD, ANY NUMBER OF TRACKS, USED BY SINGLE OPERATING COMPANY
 - RAILROAD, ANY NUMBER OF TRACKS, USED BY MORE THAN ONE OPERATING COMPANY OR FERRY OR ADJACENT
 - RIGHTS OF WAY
 - RAILROAD STATION
 - GRADE CROSSING
 - OVERPASS
 - RAILROAD TUNNEL
 - ARMY, NAVY, OR MARINE CORPS FIELD
 - CONV. OR AIRCRAFT AIRPORT
 - MARINE AUXILIARY FIELD
 - MANGROVE OR TROPICAL VEGETATION
 - FREE OR TOLL FERRY
 - LEIGHOUSE
 - COAST GUARD STATION
 - CANAL
 - NARROW GULF
 - WORK STREAM
 - DAM WITH LOCK
 - DAM
 - RESERVOIR, POND, OR LAKE
 - PRELUENT PEAK, NUMERALS INDICATE ELEVATION
 - ROAD THROUGH MOUNTAIN PASS
 - HIGHWAY BRIDGE OVER 20 FT.
 - DEAM SPAN ON BRIDGE
 - HIGHWAY TUNNEL
 - ICE
 - STATE LINE
 - COUNTY LINE
 - CITY LIMITS
 - RESERVATION OR PARK BOUNDARY
 - WET AREA
 - UNINCORPORATED CENSUS DESIGNATED PLACE
 - COUNTY SEAT
 - OTHER TOWNS AND VILLAGES
 - TRIANGULATION STATION
 - INCORPORATED CITY OR VILLAGE (GENERALIZED)
 - SCHOOL
 - CHURCH
 - CHURCH WITH CEMETERY
 - CEMETERY
 - HOSPITAL
 - CORRECTIONAL OR PENAL INSTITUTION
 - HIGHWAY GARAGE OR WAREHOUSE
 - HIGHWAY DIV. OR DIST. OFFICE
 - WEIGHT STATION
 - PATROL STATION
 - REST AREA
 - MONUMENT--SMALL HISTORICAL SITE



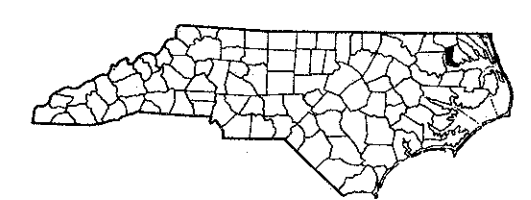
CHOWAN COUNTY

NORTH CAROLINA

PREPARED BY THE
NORTH CAROLINA DEPARTMENT OF TRANSPORTATION
DIVISION OF HIGHWAYS--PLANNING AND RESEARCH BRANCH
IN COOPERATION WITH THE
U.S. DEPARTMENT OF TRANSPORTATION
FEDERAL HIGHWAY ADMINISTRATION



NOTE: MAP INCLUDES ONLY STATE MAINTAINED ROADS OR IMPORTANT NON-SYSTEM ROADS. MILEAGE NOT SHOWN ON FRONTAGE ROADS. ROADS SHOWN AS OF JAN. 1, 1988



ROAD
1 - 1 - 42
1 - 1 - 44
1 - 1 - 46
1 - 1 - 48
1 - 1 - 50
1 - 1 - 52
1 - 1 - 54
1 - 1 - 56
1 - 1 - 58
1 - 1 - 60
1 - 1 - 62
1 - 1 - 64
1 - 1 - 66
1 - 1 - 68
1 - 1 - 70
1 - 1 - 72
1 - 1 - 74
1 - 1 - 76
1 - 1 - 78
1 - 1 - 80
1 - 1 - 82
1 - 1 - 84
1 - 1 - 86
1 - 1 - 88
1 - 1 - 90

COPIES OF THIS MAP ARE AVAILABLE TO THE PUBLIC AT A NOMINAL COST. ADDRESS: DIVISION OF HIGHWAYS, NORTH CAROLINA DEPARTMENT OF TRANSPORTATION, RATION, NORTH CAROLINA 27611