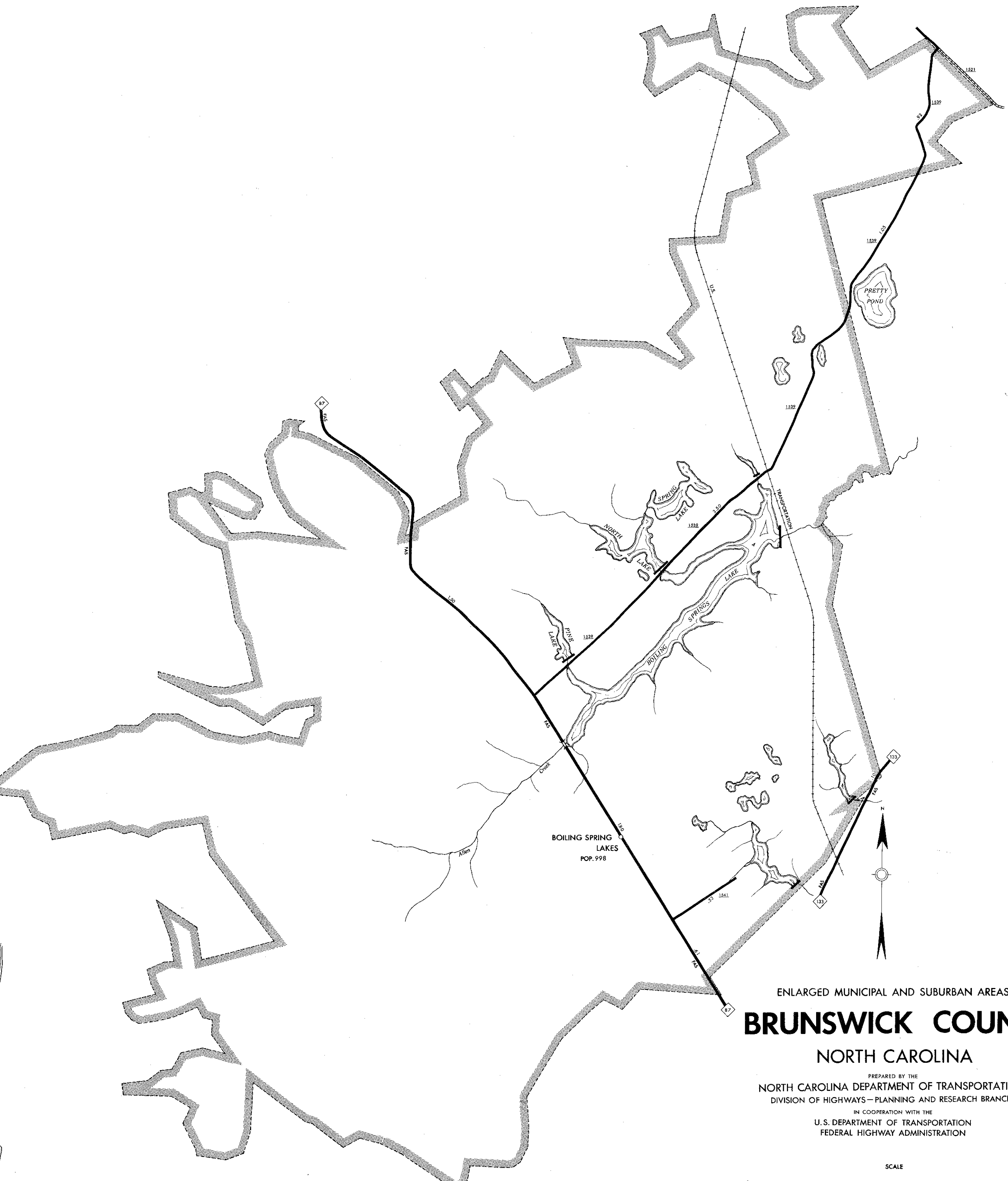
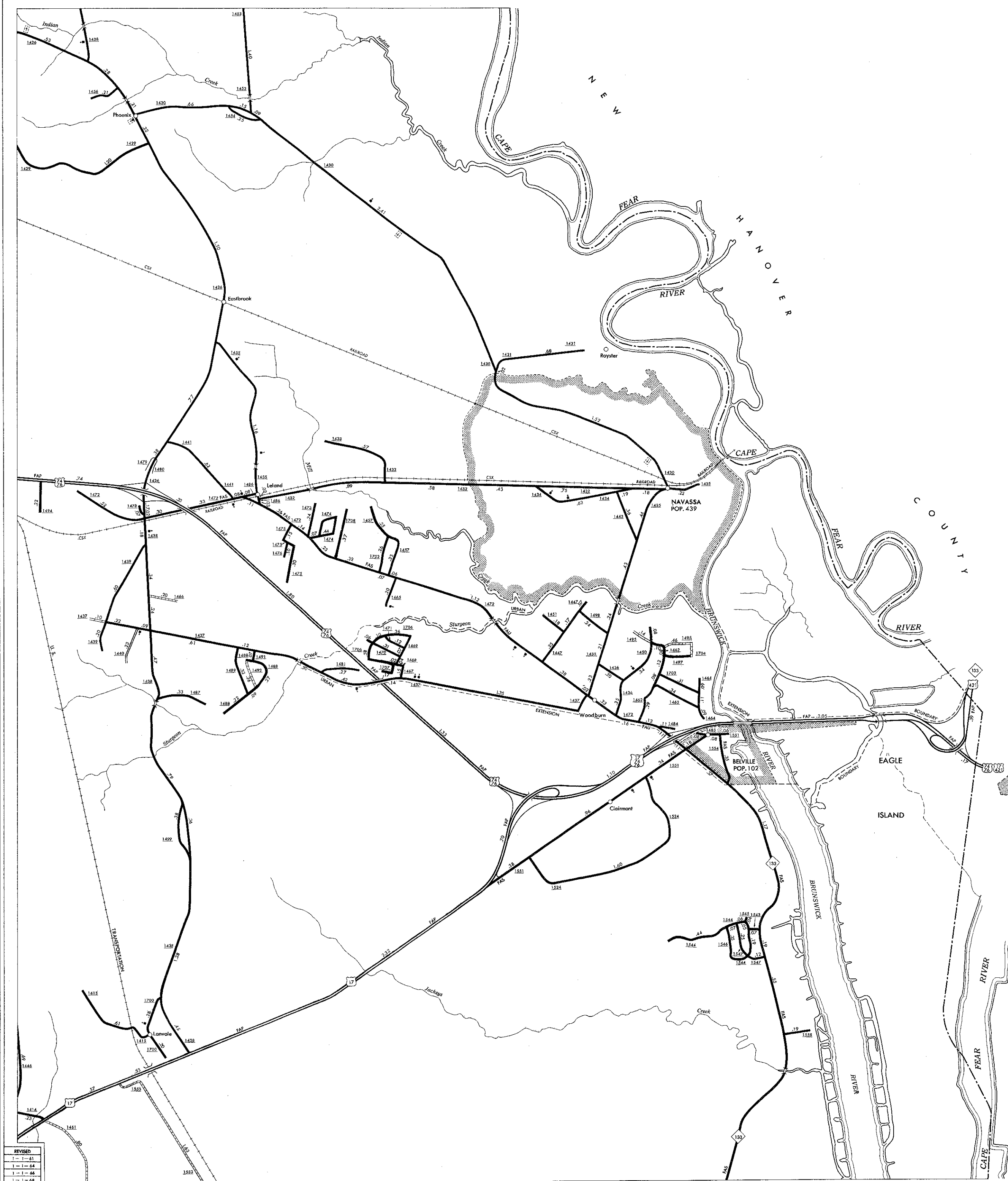


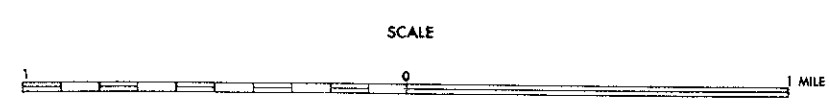
COPES OF THIS MAP ARE AVAILABLE
FROM THE NORTH CAROLINA DEPARTMENT OF TRANSPORTATION
DIVISION OF HIGHWAYS
ADDRESS: N.C. DEPARTMENT OF TRANSPORTATION
DIVISION OF HIGHWAYS
RALEIGH, NORTH CAROLINA, 27611

BRUNSWICK SUP. 1

BY	DATE
1 - 1 - 61	
1 - 1 - 64	
1 - 1 - 66	
1 - 1 - 68	
1 - 1 - 70	
1 - 1 - 72	
1 - 1 - 74	
1 - 1 - 76	
1 - 1 - 78	
1 - 1 - 80	
1 - 1 - 82	
1 - 1 - 84	
1 - 1 - 86	
1 - 1 - 88	



ENLARGED MUNICIPAL AND SUBURBAN AREAS
BRUNSWICK COUNTY
NORTH CAROLINA
PREPARED BY THE
NORTH CAROLINA DEPARTMENT OF TRANSPORTATION
DIVISION OF HIGHWAYS—PLANNING AND RESEARCH BRANCH
IN COOPERATION WITH THE
U.S. DEPARTMENT OF TRANSPORTATION
FEDERAL HIGHWAY ADMINISTRATION



POLYCONIC PROJECTION

SHEET 2 OF 3