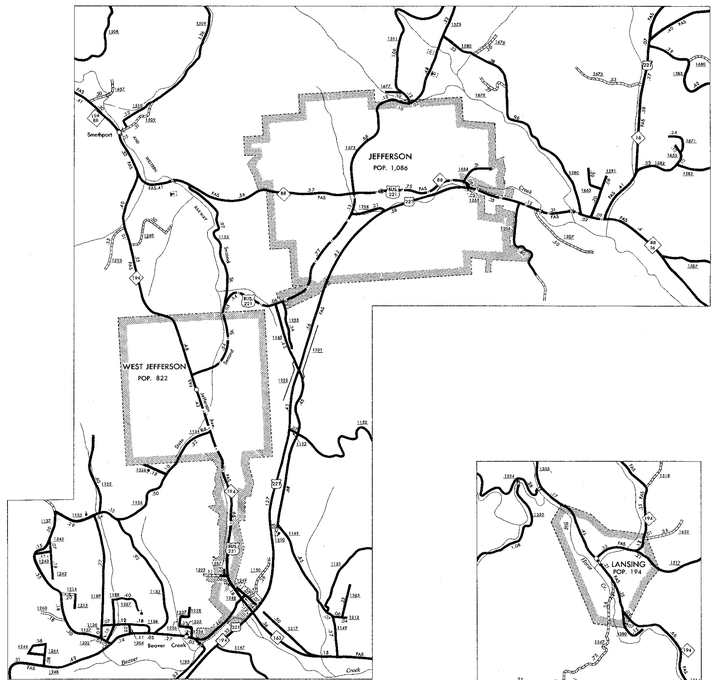

JEFFERSON AND VICINITY

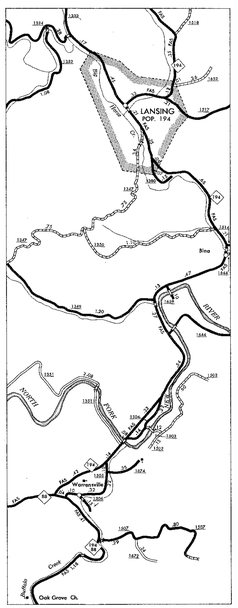

LANSING – WARRENSVILLE AND VICINITY

FLEETWOOD

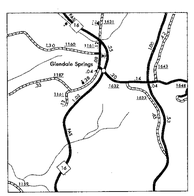

GLENDALE SPRINGS

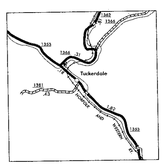

TUCKERDALE

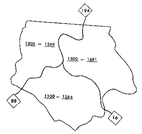

KEY TO COUNTY ROAD NUMBERS

ALSO NUMBER 1203

NOTE: MAP INCLUDES ONLY STATE MAINTAINED ROADS OR IMPORTANT NON-SYSTEM ROADS. MILEAGE NOT SHOWN ON FRONTAGE ROADS. ROADS SHOWN AS OF JAN. 1, 1988.

LEGEND

PRIMITIVE OR UNIMPROVED ROAD
GRADED AND DRAINED ROAD
SOIL, GRAVEL, OR STONE SURFACED ROAD
HARD SURFACED ROAD
4 LANE UNDIVIDED HIGHWAY
DIVIDED HIGHWAY
HIGHWAY WITH FRONTAGE ROADS
FULL CONTROL ACCESS
FEDERAL AID INTERSTATE ROAD
FEDERAL AID PRIMARY ROAD
FEDERAL AID SECONDARY ROAD
FEDERAL AID URBAN
NON-SYSTEM ROAD
PROJECTED LOCATION
INTERSECTION DISTANCE
TRAFFIC CIRCLE
HIGHWAY INTERCHANGE
DETAILED HIGHWAY INTERCHANGE
INTERSTATE HIGHWAY
U.S. NUMBERED HIGHWAY
U. S. NUMBERED BICYCLE ROUTE
N.C. NUMBERED HIGHWAY
N.C. NUMBERED BICYCLE ROUTE
INTERSTATE INTERCHANGE NUMBER
SECONDARY ROAD NUMBER
UNDERGROUND CABLE
RAILROAD, ANY NUMBER OF TRACKS USED BY SINGLE OPERATING COMPANY
RAILROAD, ANY NUMBER OF TRACKS USED BY MORE THAN ONE OPERATING COMPANY ON SAME OR ADJACENT RIGHTS-OF-WAY
RAILROAD STATION
GRADE CROSSING
UNDERPASS
OVERPASS
RAILROAD TUNNEL
ARMY, NAVY, OR MARINE CORPS FIELD
COMM. OR MUNICIPAL AIRPORT
MARKED AUXILIARY FIELD
RANGE OR FIELD ("R" IN SYMBOL)
FREE OR TOLL FERRY
LIGHTHOUSE
COAST GUARD STATION
CANAL
NARROW STREAM
WIDE STREAM
DAM WITH LOCK
DAM
RESERVOIR, POND, OR LAKE
PROMINENT PEAK, MOUNTAINS INDICATE ELEVATION
ROAD THROUGH MOUNTAIN PASS
HIGHWAY BRIDGE OVER 20 FT.
DRAW SPAN ON BRIDGE
HIGHWAY TUNNEL
FORD
STATE LINE
COUNTY LINE
CITY LIMITS
RESERVATION OR PARK BOUNDARY
MGRT AREA
UNINCORPORATED CENSUS DESIGNATED PLACE
COUNTY SEAT
OTHER TOWNS AND VILLAGES
TRIANGULATION STATION
INCORPORATED CITY OR VILLAGE, EMBRACED
SCHOOL
CHURCH
CHURCH WITH CEMETERY
CEMETERY
HOSPITAL
CORRECTIONAL OR PENAL INSTN.
HIGHWAY GARAGE OR MAINT. YARD
HIGHWAY SYS OR DIST. OFFICE
WEIGHT STATION
PATROL STATION
REST AREA
MONUMENT – SMALL HISTORICAL SITE

ASHE COUNTY

NORTH CAROLINA

PREPARED BY THE
NORTH CAROLINA DEPARTMENT OF TRANSPORTATION
DIVISION OF HIGHWAYS – PLANNING AND RESEARCH BRANCH
IN COOPERATION WITH THE
U.S. DEPARTMENT OF TRANSPORTATION
FEDERAL HIGHWAY ADMINISTRATION

SCALE
1 0 1 2 3 4 MILES
0 0.5 1 MILE

SCALE FOR ENLARGEMENTS

10,000 FOOT GRID BASED ON NORTH CAROLINA PLANE COORDINATE SYSTEM
POLYCONIC PROJECTION

SHEET 1 OF 1

REVISED
1 = 1 – 63
2 = 1 – 64
3 = 1 – 66
4 = 1 – 68
5 = 1 – 70
6 = 1 – 72
7 = 1 – 74
8 = 1 – 76
9 = 1 – 78
10 = 1 – 80
11 = 1 – 82
12 = 1 – 84
13 = 1 – 86
14 = 1 – 88

COPIES OF THIS MAP ARE AVAILABLE TO THE PUBLIC AT A NOMINAL COST
ADDRESS: N.C. DEPARTMENT OF TRANSPORTATION
DIVISION OF HIGHWAYS
RALEIGH, NORTH CAROLINA, 27611

ASHE