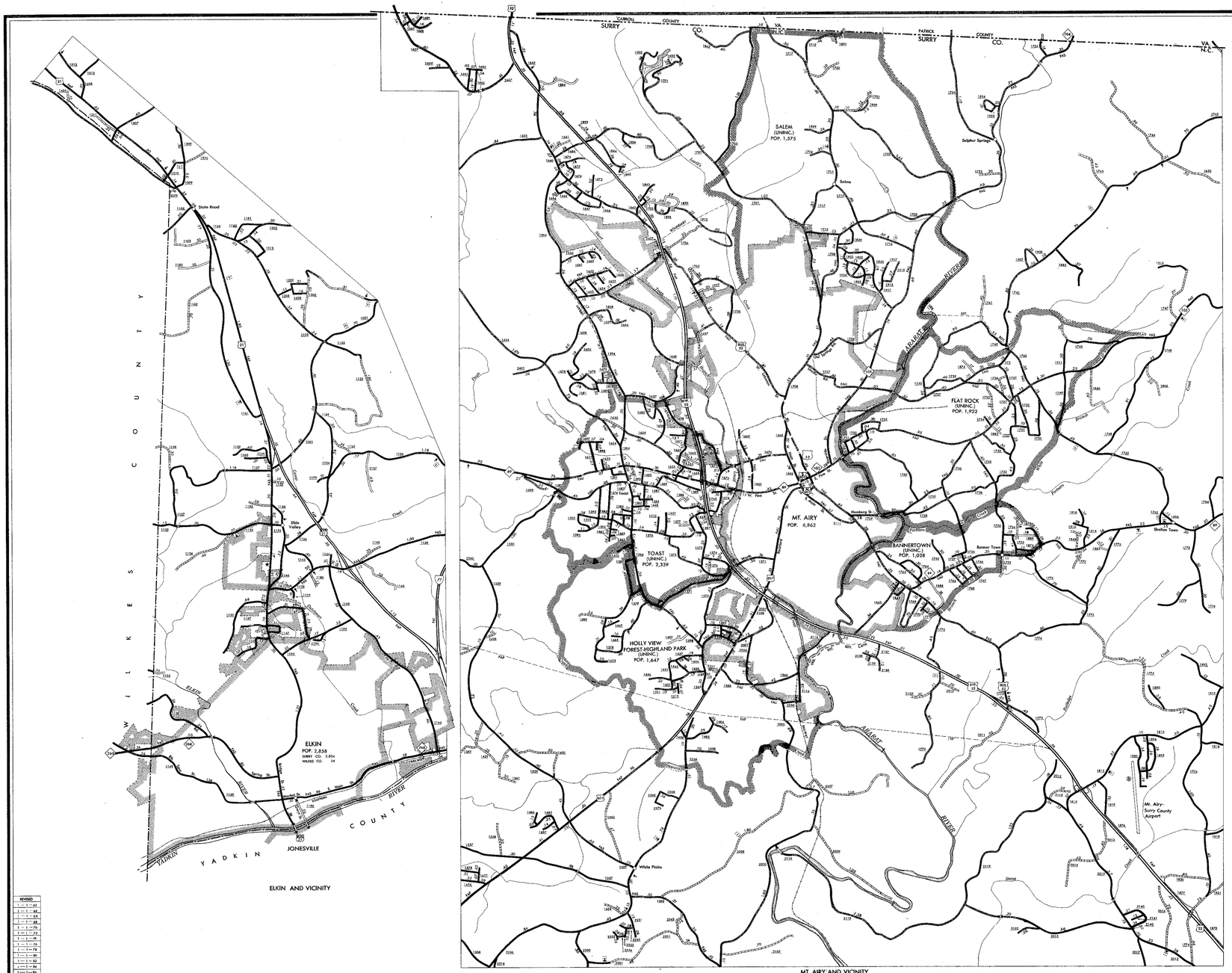

ELKIN AND VICINITY

MT. AIRY AND VICINITY

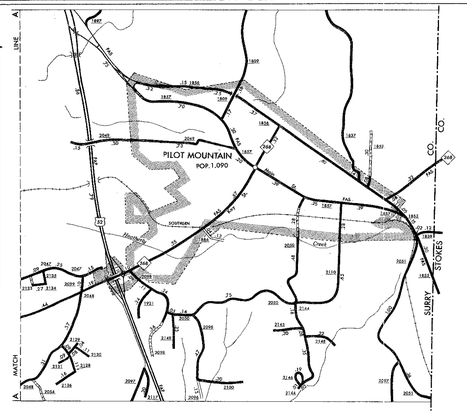

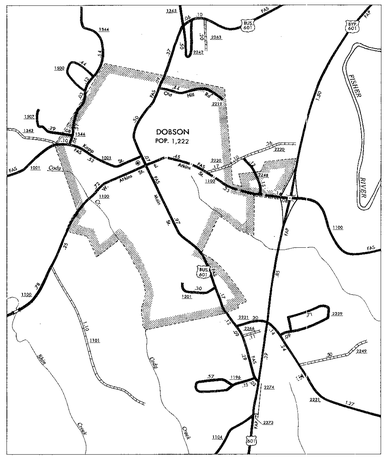

ENLARGED MUNICIPAL AND SUBURBAN AREAS

SURRY COUNTY

NORTH CAROLINA

PREPARED BY THE
NORTH CAROLINA DEPARTMENT OF TRANSPORTATION
DIVISION OF HIGHWAYS—PLANNING AND RESEARCH BRANCH
IN COOPERATION WITH THE
U.S. DEPARTMENT OF TRANSPORTATION
FEDERAL HIGHWAY ADMINISTRATION

N

SCALE
1 0 1 MILE

POLYCONIC PROJECTION

SHEET 2 OF 2

COPIES OF THIS MAP ARE AVAILABLE
TO THE PUBLIC AT A NOMINAL COST
ADDRESS: NORTH CAROLINA DEPARTMENT OF TRANSPORTATION
DIVISION OF HIGHWAYS
RALEIGH, NORTH CAROLINA, 27611

REVISED
1 in 1 in 62
1 in 1 in 64
1 in 1 in 66
1 in 1 in 68
1 in 1 in 70
1 in 1 in 72
1 in 1 in 74
1 in 1 in 76
1 in 1 in 78
1 in 1 in 80
1 in 1 in 82
1 in 1 in 84
1 in 1 in 86

SURRY SUR.