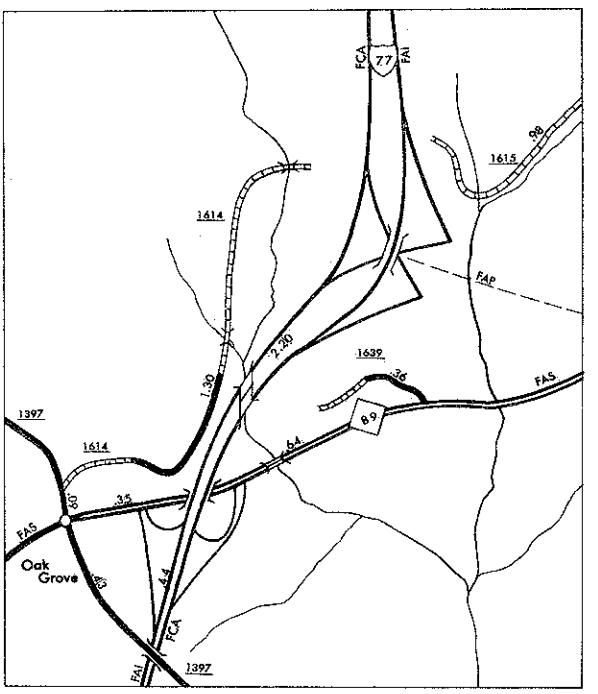
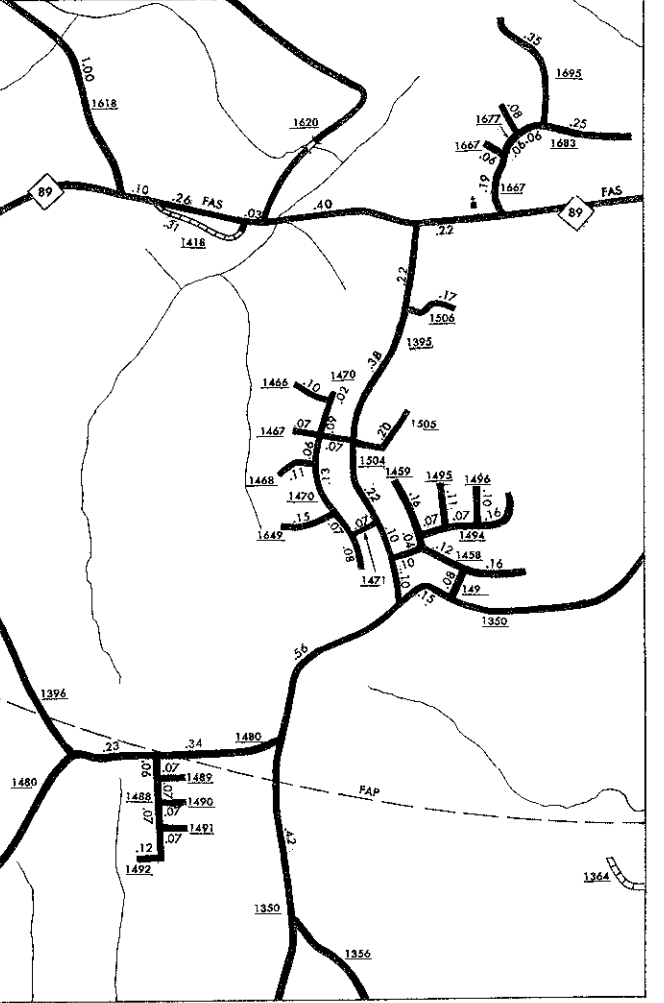


COPIES OF THIS MAP ARE AVAILABLE  
TO THE PUBLIC AT A NOMINAL COST.  
ADDRESS: TRANSPORTATION  
DIVISION OF HIGHWAYS  
RALEIGH, NORTH CAROLINA 27611

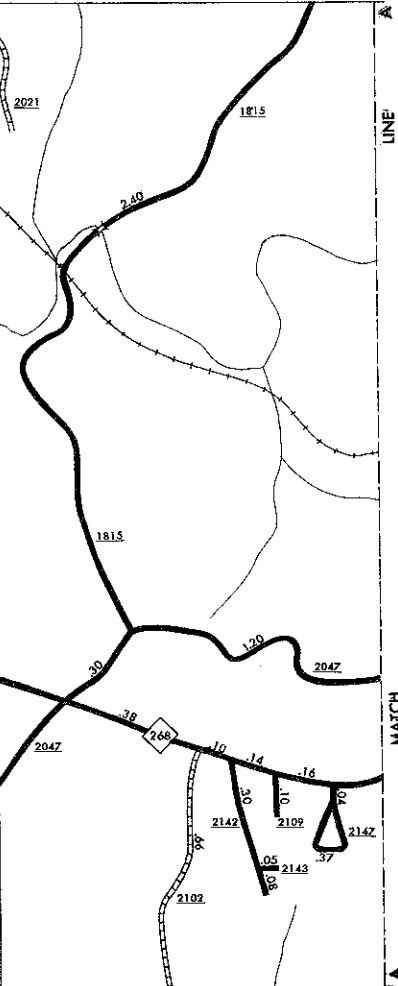
REVISED
1 - 1 - 62
2 - 1 - 64
3 - 1 - 66
4 - 1 - 68
5 - 1 - 70
6 - 1 - 72
7 - 1 - 74
8 - 1 - 76
9 - 1 - 78
10 - 1 - 80
11 - 1 - 82
12 - 1 - 84
13 - 1 - 86



OAK GROVE

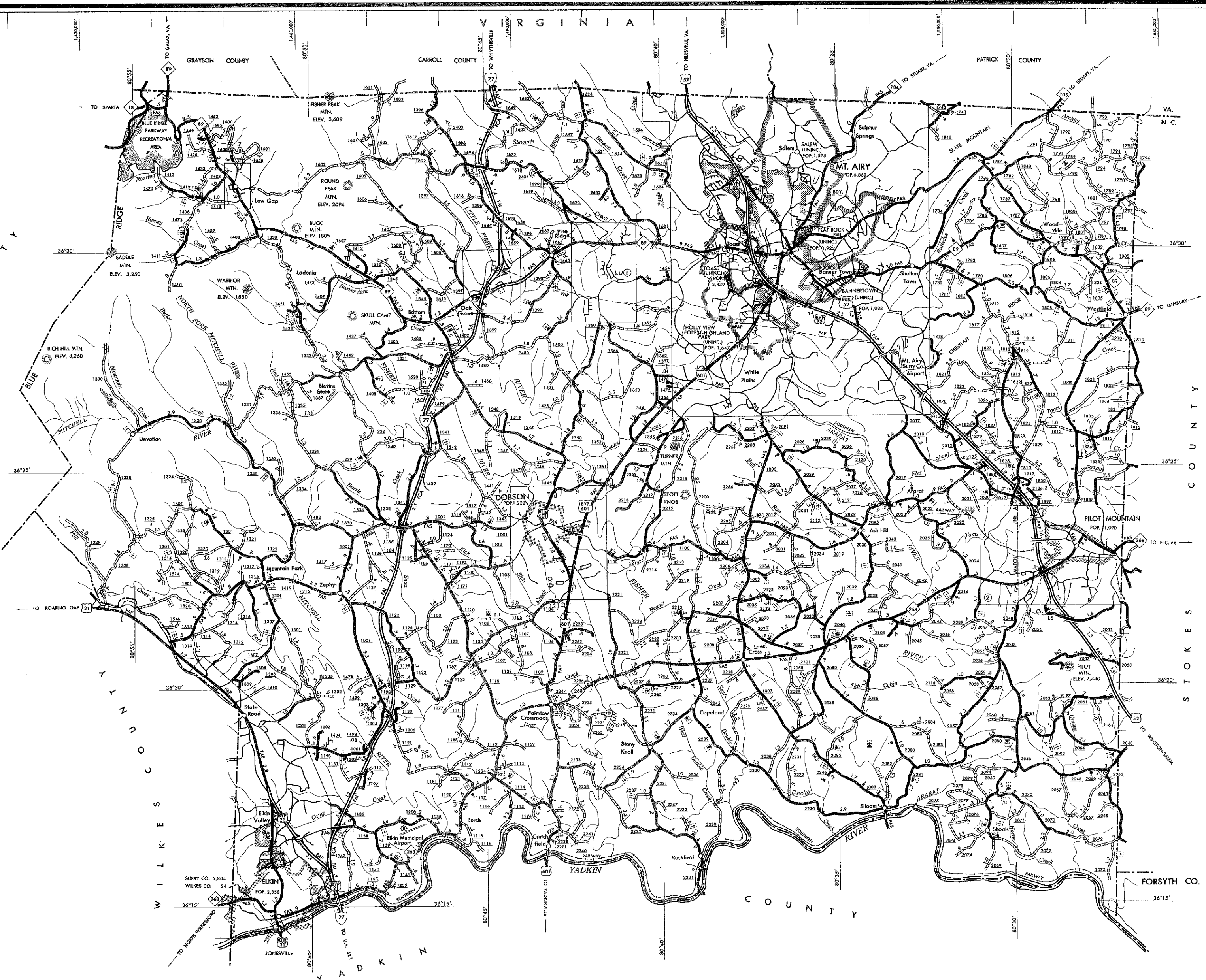


INSET 1



INSET 2

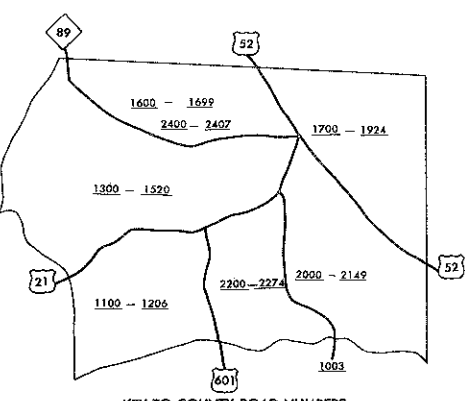
ALLEGANY COUNTY



- LEGEND**
- FRONTIER OR UNIMPROVED ROAD
  - GRADED AND DRAINED ROAD
  - SOIL, GRAVEL OR STONE SURFACED ROAD
  - HARD SURFACED ROAD
  - 2 LANE UNIMPROVED HIGHWAY
  - DIVIDED HIGHWAY
  - HIGHWAY WITH FRONTAGE ROADS
  - FULL CONTROL ACCESS
  - FEDERAL AID INTERSTATE ROUTE
  - FEDERAL AID PRIMARY ROAD
  - FEDERAL AID SECONDARY ROAD
  - FEDERAL AID URBAN
  - NON-SYSTEM ROAD
  - PROJECTED LOCATION FROM INTERSECTION DISTANCE
  - TRAFFIC CIRCLE
  - HIGHWAY INTERCHANGE
  - DETAILED HIGHWAY INTERCHANGE
  - INTERSTATE HIGHWAY
  - U.S. NUMBERED HIGHWAY
  - U.S. NUMBERED BICYCLE ROUTE
  - N.C. NUMBERED HIGHWAY
  - SECONDARY ROAD NUMBER
  - UNDERGROUND CABLE
  - RAILROAD, ANY NUMBER OF TRACKS USED BY SINGLE OPERATING COMPANY
  - RAILROAD, ANY NUMBER OF TRACKS USED BY MORE THAN ONE OPERATING COMPANY OR SAME OR ADJACENT RIGHTS-OF-WAY
  - RAILROAD STATION
  - GRADE CROSSING
  - UNDERPASS
  - OVERPASS
  - RAILROAD TUNNEL
  - ARMY, NAVY, OR MARINE CORPS FIELD
  - CORRAL OR MUNICIPAL AIRPORT
  - MARSHED AUXILIARY FIELD
  - PANICHA ON FEED "N" IN SYMBOL
  - FREE OR TOLL FREE
  - LIGHTHOUSE
  - COAST GUARD STATION
  - CANAL
  - WIDE STREAM
  - DAM WITH LOCK
  - DAM
  - RESERVOIR, POND, OR LAKE
  - PROHIBITED PEAK, NUMBERS
  - RAILROAD ELEVATION
  - ROAD THROUGH MOUNTAIN PASS
  - HIGHWAY BRIDGE OVER 20 FT.
  - DRAW SPAN ON BRIDGE
  - HIGHWAY TUNNEL
  - PORE
  - STATE LINE
  - COUNTY LINE
  - CITY LIMITS
  - RESERVATION OR PARK BOUNDARY
  - WATER AREA
  - UNINCORPORATED CENSUS DESIGNATED PLACE
  - COUNTY SEAT
  - OTHER TOWNS AND VILLAGES
  - TRANSFER STATION
  - INCORPORATED CITY OR VILLAGE (OR BOUNDARY)
  - SCHOOL
  - CHURCH
  - CHURCH WITH CEMETERY
  - CEMETERY
  - HOSPITAL
  - CONFESSIONAL OR PRISON BOTH
  - HIGHWAY GARAGE OR WAREHOUSE
  - HIGHWAY DIV. OR DIST. OFFICE
  - WEIGH STATION
  - POLICE STATION
  - REST AREA
  - MONUMENT - SMALL HISTORICAL SITE

## SURRY COUNTY NORTH CAROLINA

PREPARED BY THE  
NORTH CAROLINA DEPARTMENT OF TRANSPORTATION  
DIVISION OF HIGHWAYS - PLANNING AND RESEARCH BRANCH  
IN COOPERATION WITH THE  
U.S. DEPARTMENT OF TRANSPORTATION  
FEDERAL HIGHWAY ADMINISTRATION



NOTE: MAP INCLUDES ONLY STATE MAINTAINED ROADS OR IMPORTANT NON-SYSTEM ROADS. MISFEAS NOT SHOWN ON FRONTAGE ROADS. ROADS SHOWN AS OF JAN. 1, 1964.

