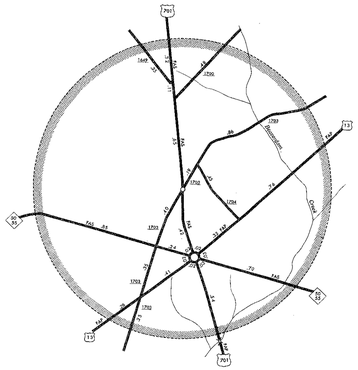

NEWTON GROVE
POP. 564

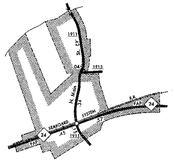

TURKEY
POP. 417

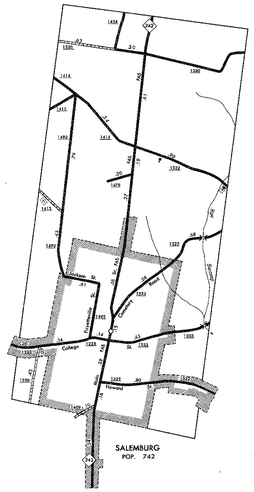

SALEMBURG
POP. 742

CLINTON
POP. 7,552

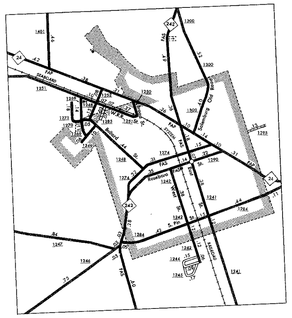

ROSEBORO
POP. 1,227

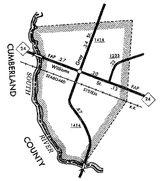


AUTRYVILLE
POP. 228

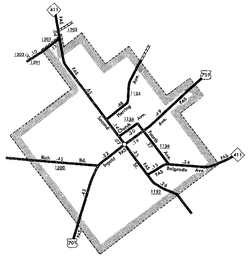

GARLAND
POP. 885

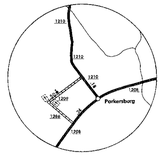


PARKERSBURG

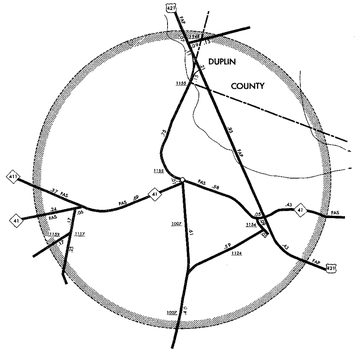


HARRELLS
POP. 255

ENLARGED MUNICIPAL AND SUBURBAN AREAS

# SAMPSON COUNTY

## NORTH CAROLINA

PREPARED BY THE
NORTH CAROLINA DEPARTMENT OF TRANSPORTATION
DIVISION OF HIGHWAYS—PLANNING AND RESEARCH BRANCH
IN COOPERATION WITH THE
U.S. DEPARTMENT OF TRANSPORTATION
FEDERAL HIGHWAY ADMINISTRATION

SCALE
1 0 1 MILE

POLYCONIC PROJECTION

SHEET 2 OF 2

| REVISED |
|---|
| 1-1-62 |
| 1-1-64 |
| 1-1-66 |
| 1-1-68 |
| 1-1-70 |
| 1-1-72 |
| 1-1-74 |
| 1-1-76 |
| 1-1-78 |
| 1-1-80 |
| 1-1-82 |
| 1-1-84 |
| 1-1-86 |

COPIES OF THIS MAP ARE AVAILABLE
TO THE PUBLIC AT A NOMINAL COST
ADDRESS: MAP SUPPLY, N.C. DEPARTMENT OF TRANSPORTATION
DIVISION OF HIGHWAYS
RALEIGH, NORTH CAROLINA, 27611

SAMPSON S.U.P.