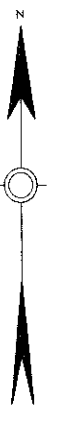
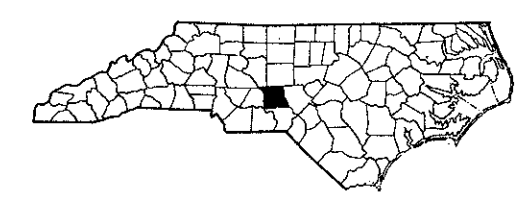


- LEGEND**
- PRIMITIVE OR UNIMPROVED ROAD
 - GRADE AND DRAINED ROAD
 - SOIL GRAVEL OR STONE SURFACE ROAD
 - HARD SURFACED ROAD
 - 4 LANE UNIMPROVED HIGHWAY
 - DIVIDED HIGHWAY
 - HIGHWAY WITH FRONTAGE ROADS
 - RAIL CONTROL ACCESS
 - FEDERAL AID INTERSTATE ROAD
 - FEDERAL AID PRIMARY ROAD
 - FEDERAL AID SECONDARY ROAD
 - FEDERAL AID USUAL
 - NON-SYSTEM ROAD
 - PROPOSED LOCATION
 - INTERSECTION DISTANCE
 - TRAFFIC CIRCLE
 - HIGHWAY INTERCHANGE
 - DETAILED HIGHWAY INTERCHANGE
 - INTERSTATE HIGHWAY
 - U.S. NUMBERED HIGHWAY
 - N.C. NUMBERED HIGHWAY
 - SECONDARY ROAD NUMBER
 - UNDERGROUND CABLE
 - RAILROAD, ANY NUMBER OF TRACKS USED BY SINGLE OPERATING COMPANY
 - RAILROAD, ANY NUMBER OF TRACKS USED BY MORE THAN ONE OPERATING COMPANY OR SHARE OR ADJACENT BOUNDS-OF-WAY
 - RAILROAD STATION
 - GRADE CROSSING
 - UNDERPASS
 - RAILROAD TUNNEL
 - ARMY, NAVY, OR MARINE CORPS FIELD
 - CORRAL OR MUNICIPAL AIRPORT
 - MARKED AIRWAY FIELD
 - MANOR OR FERRY (IN SHED)
 - FIRE OR TOLL FERRY
 - LIGHTHOUSE
 - COAST GUARD STATION
 - CANAL
 - NARROW STREAM
 - WIDE STREAM
 - DAM WITH LOCK
 - DAM
 - RESERVOIR, POND, OR LAKE
 - PERMANENT PEAK, MOUNTAINS
 - PERMANENT ELEVATION
 - ROAD THROUGH MOUNTAIN PASS
 - HIGHWAY BRIDGE OVER 20 FT.
 - DRAW SPAN ON BRIDGE
 - HIGHWAY TUNNEL
 - FORD
 - STATE LINE
 - COUNTY LINE
 - CITY LIMITS
 - RESERVATION OR PARK BOUNDARY
 - WET AREA
 - UNINCORPORATED CENSUS DESIGNATED PLACE
 - COUNTY SEAT
 - OTHER TOWNS AND VILLAGES
 - TRANQUILIZATION STATION
 - UNINCORPORATED CITY OR VILLAGE (GENERATED)
 - SCHOOL
 - CHURCH
 - CHURCH WITH CEMETERY
 - CEMETERY
 - HOSPITAL
 - CORRECTIONAL OR PENAL INSTITUTION
 - HIGHWAY GARAGE OR MAINT. YARD
 - HIGHWAY DIV. OR DIST. OFFICE
 - WEIGHT STATION
 - PAVING STATION
 - REST AREA
 - MONUMENT—SMALL HISTORICAL SITE

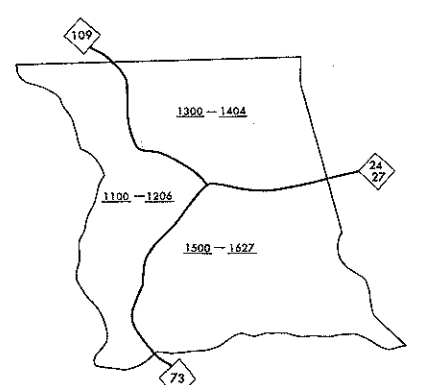


COPYES OF THIS MAP ARE AVAILABLE TO THE PUBLIC AT A NOMINAL COST. ADDRESS: DIVISION OF TRANSPORTATION, BALCON, NORTH CAROLINA, 27611

REVISED
1-1-65
1-1-66
1-1-67
1-1-68
1-1-69
1-1-70
1-1-71
1-1-72
1-1-73
1-1-74
1-1-75
1-1-76
1-1-77
1-1-78
1-1-79
1-1-80
1-1-81
1-1-82
1-1-83
1-1-84
1-1-85



NOTE: MAP INCLUDES ONLY STATE MAINTAINED ROADS OR IMPORTANT NON-SYSTEM ROADS. MISCELLANEOUS NOT SHOWN ON FRONTAGE ROADS. ROADS SHOWN AS OF JAN. 1, 1985.




MONTGOMERY COUNTY

NORTH CAROLINA

PREPARED BY THE
NORTH CAROLINA DEPARTMENT OF TRANSPORTATION
DIVISION OF HIGHWAYS—PLANNING AND RESEARCH BRANCH

IN COOPERATION WITH THE
U.S. DEPARTMENT OF TRANSPORTATION
FEDERAL HIGHWAY ADMINISTRATION



SCALE FOR ENLARGEMENTS

16,000 FOOT GRID BASED ON NORTH CAROLINA PLANE COORDINATE SYSTEM
POLYCONIC PROJECTION