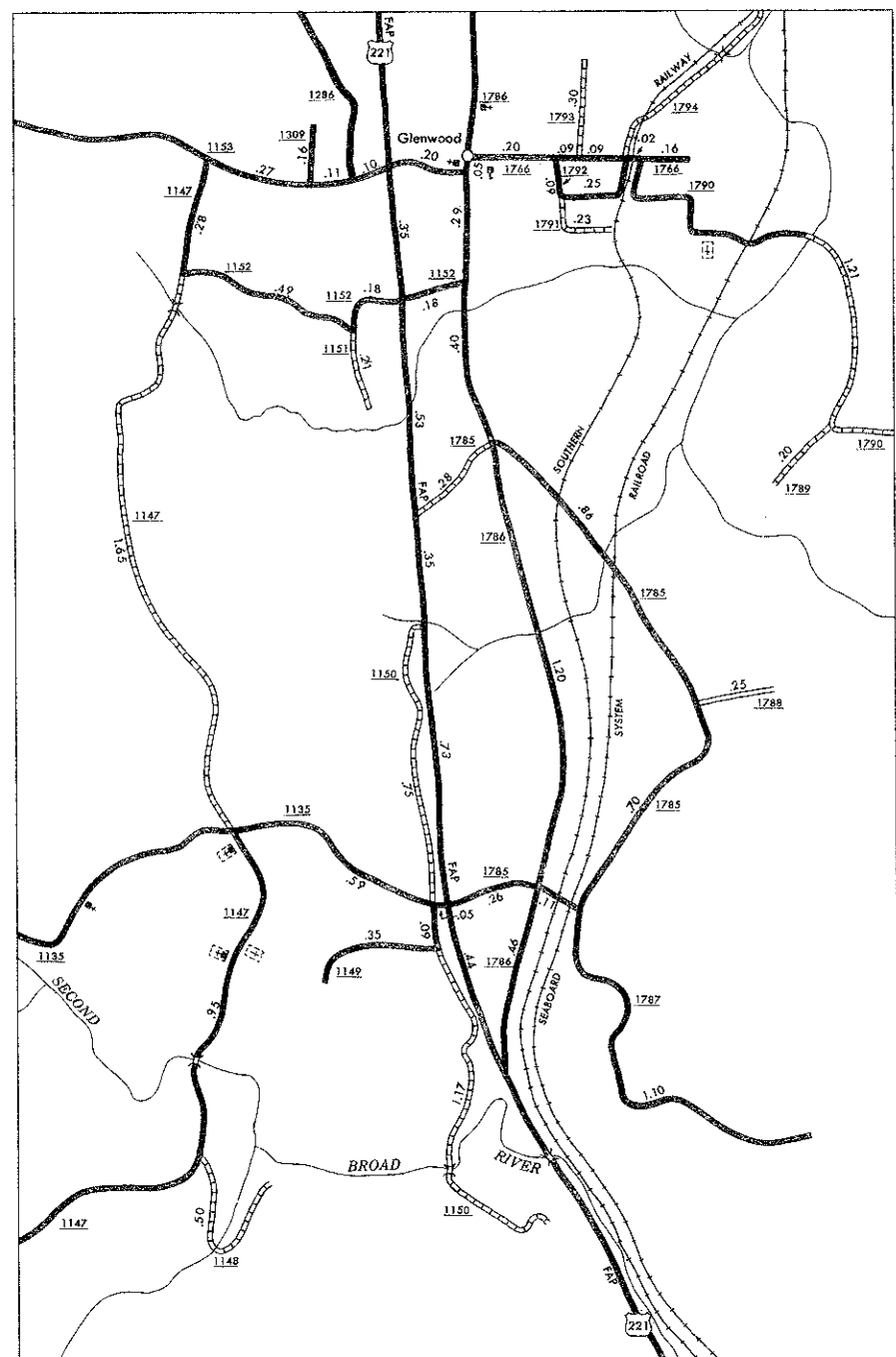


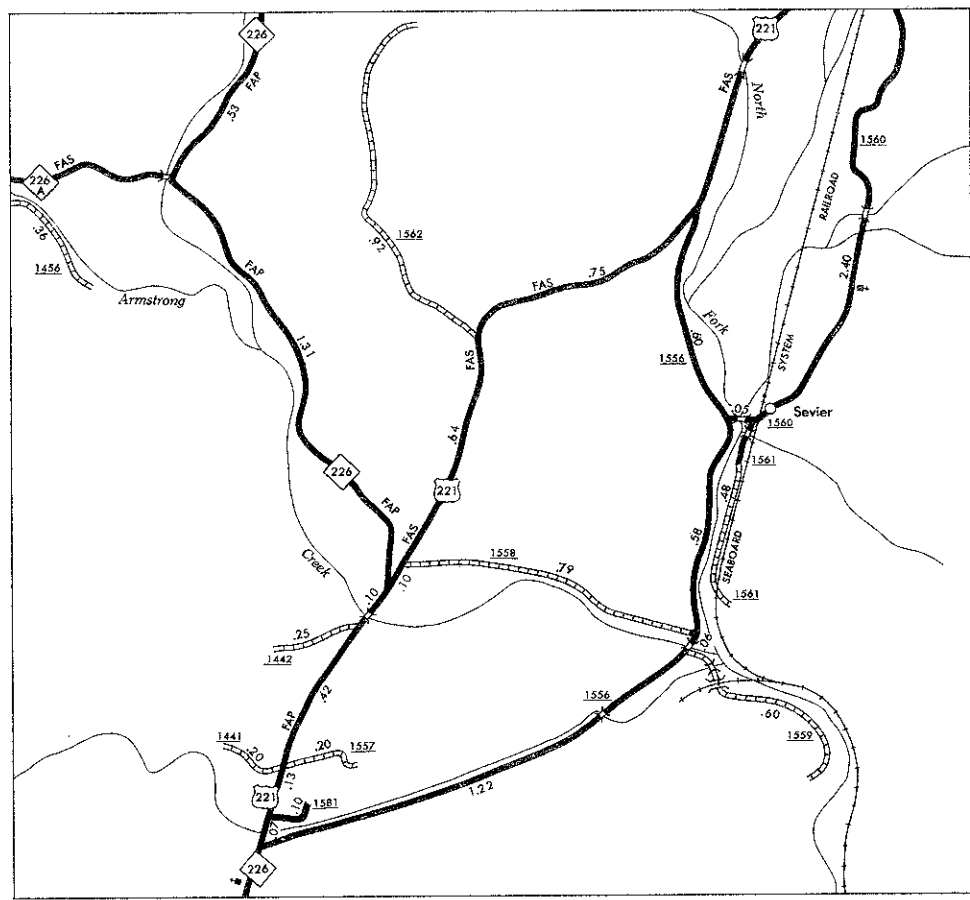
COPIES OF THIS MAP ARE AVAILABLE
TO THE PUBLIC AT A NOMINAL COST
FROM THE NORTH CAROLINA
DIVISION OF HIGHWAYS
RALEIGH, NORTH CAROLINA, 27611

MC DOWELL

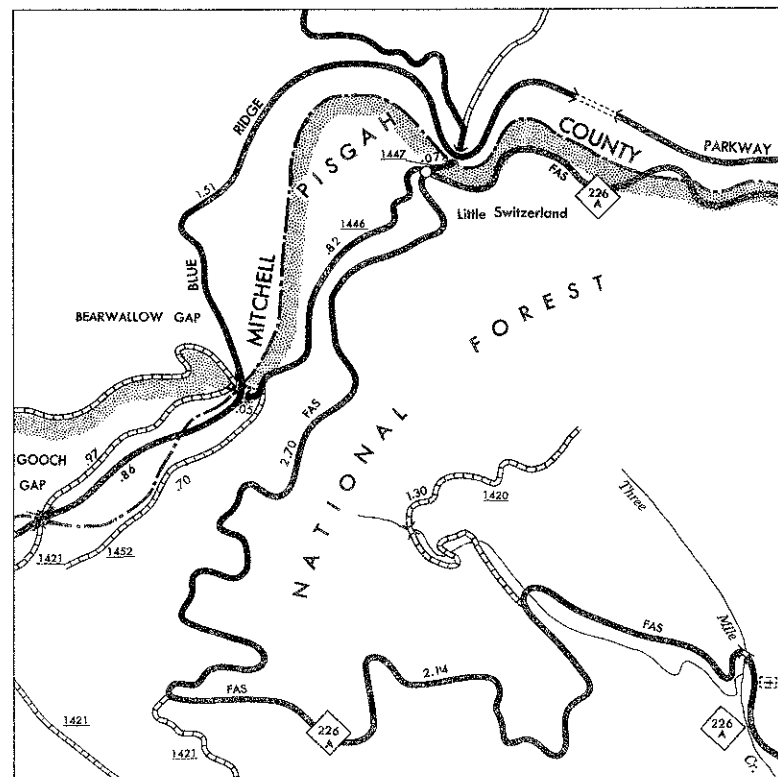
REVISION
1 - 1 - 64
2 - 1 - 64
3 - 1 - 64
4 - 1 - 64
5 - 1 - 64
6 - 1 - 64
7 - 1 - 64
8 - 1 - 64
9 - 1 - 64
10 - 1 - 64
11 - 1 - 64
12 - 1 - 64
13 - 1 - 64
14 - 1 - 64
15 - 1 - 64
16 - 1 - 64
17 - 1 - 64
18 - 1 - 64
19 - 1 - 64
20 - 1 - 64
21 - 1 - 64
22 - 1 - 64
23 - 1 - 64
24 - 1 - 64
25 - 1 - 64
26 - 1 - 64
27 - 1 - 64
28 - 1 - 64
29 - 1 - 64
30 - 1 - 64
31 - 1 - 64
32 - 1 - 64
33 - 1 - 64
34 - 1 - 64
35 - 1 - 64
36 - 1 - 64
37 - 1 - 64
38 - 1 - 64
39 - 1 - 64
40 - 1 - 64
41 - 1 - 64
42 - 1 - 64
43 - 1 - 64
44 - 1 - 64
45 - 1 - 64
46 - 1 - 64
47 - 1 - 64
48 - 1 - 64
49 - 1 - 64
50 - 1 - 64
51 - 1 - 64
52 - 1 - 64
53 - 1 - 64
54 - 1 - 64
55 - 1 - 64
56 - 1 - 64
57 - 1 - 64
58 - 1 - 64
59 - 1 - 64
60 - 1 - 64
61 - 1 - 64
62 - 1 - 64
63 - 1 - 64
64 - 1 - 64
65 - 1 - 64
66 - 1 - 64
67 - 1 - 64
68 - 1 - 64
69 - 1 - 64
70 - 1 - 64
71 - 1 - 64
72 - 1 - 64
73 - 1 - 64
74 - 1 - 64
75 - 1 - 64
76 - 1 - 64
77 - 1 - 64
78 - 1 - 64
79 - 1 - 64
80 - 1 - 64
81 - 1 - 64
82 - 1 - 64
83 - 1 - 64
84 - 1 - 64
85 - 1 - 64
86 - 1 - 64
87 - 1 - 64
88 - 1 - 64
89 - 1 - 64
90 - 1 - 64
91 - 1 - 64
92 - 1 - 64
93 - 1 - 64
94 - 1 - 64
95 - 1 - 64
96 - 1 - 64
97 - 1 - 64
98 - 1 - 64
99 - 1 - 64
100 - 1 - 64



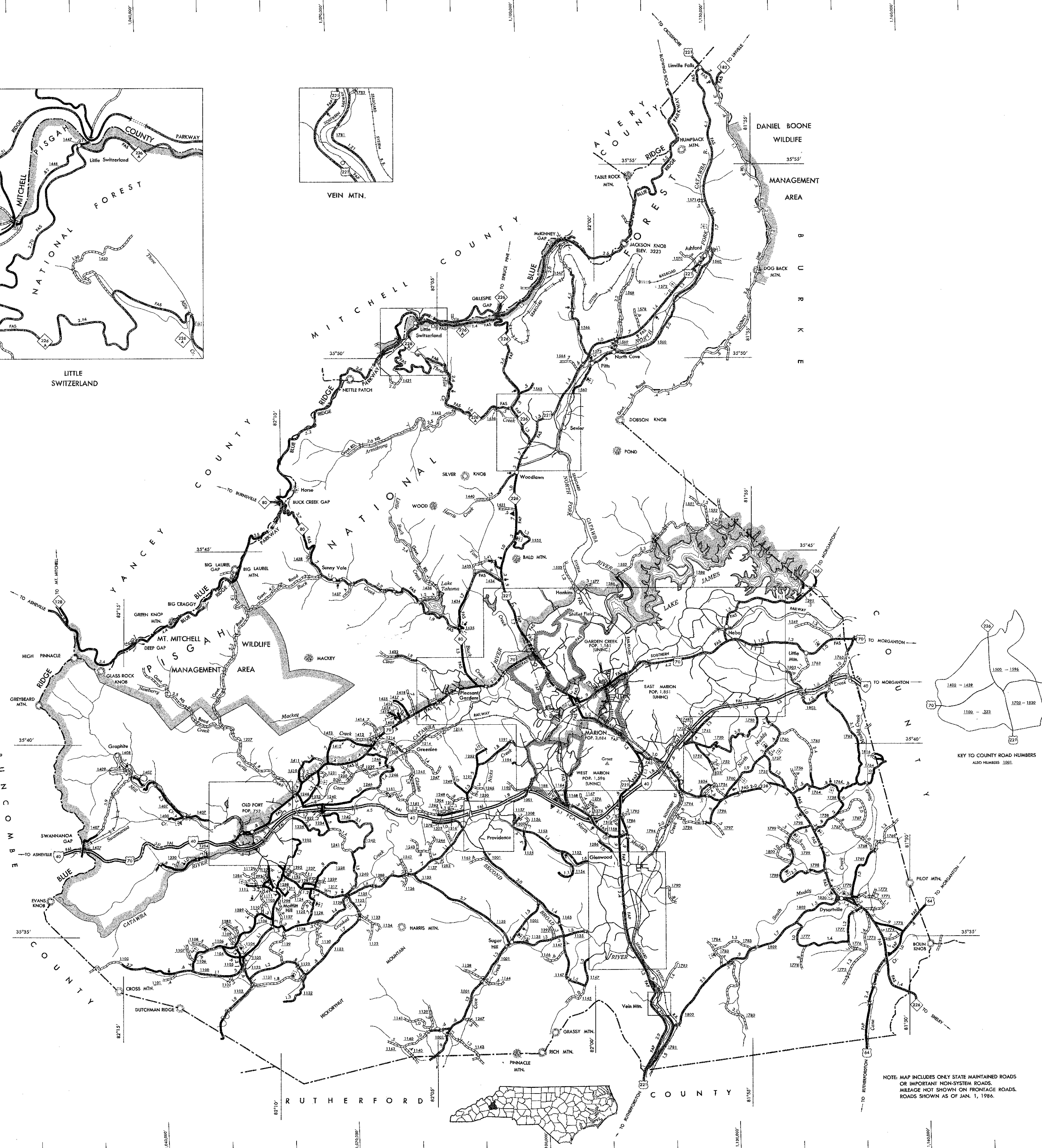
GLENWOOD



SEVIER



LITTLE SWITZERLAND



MC DOWELL COUNTY NORTH CAROLINA

PREPARED BY THE
NORTH CAROLINA DEPARTMENT OF TRANSPORTATION
DIVISION OF HIGHWAYS—PLANNING AND RESEARCH BRANCH
IN COOPERATION WITH THE
U.S. DEPARTMENT OF TRANSPORTATION
FEDERAL HIGHWAY ADMINISTRATION

NOTE: MAP INCLUDES ONLY STATE MAINTAINED ROADS
OR IMPORTANT NON-SYSTEM ROADS.
ALLEGES NOT SHOWN ON FRONTAGE ROADS.
ROADS SHOWN AS OF JAN. 1, 1964.



10,000 FOOT GRID BASED ON NORTH CAROLINA PLANE COORDINATE SYSTEM
POLYCONIC PROJECTION

SHEET 1 OF 2