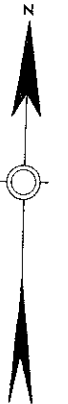
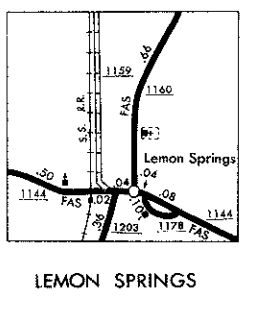


- LEGEND**
- PERMITS OR UNIMPROVED ROAD
 - GRAVEL AND STONE SURFACED ROAD
 - GRAVEL OR STONE SURFACED ROAD
 - RAID SURFACED ROAD
 - 4 LANE UNIMPROVED HIGHWAY
 - UNIMPROVED HIGHWAY
 - HIGHWAY WITH FRONTAGE ROADS
 - RAIL CONTROL ACCESS
 - FEDERAL AID INTERSTATE ROAD
 - FEDERAL AID PRIMARY ROAD
 - FEDERAL AID SECONDARY ROAD
 - FEDERAL AID URBAN
 - NON-SYSTEM ROAD
 - PROPOSED LOCATION
 - INTERSECTION DISTANCE
 - TRAFFIC CIRCLE
 - HIGHWAY INTERCHANGE
 - DETAILED HIGHWAY INTERCHANGE
 - INTERSTATE HIGHWAY
 - U.S. NUMBERED HIGHWAY
 - U.S. NUMBERED BI-CYCLE ROUTE
 - N.C. NUMBERED HIGHWAY
 - SECONDARY ROAD NUMBER
 - UNDERGROUND CABLE
 - RAILROAD, ANY NUMBER OF TRACKS
 - RAILROAD, ANY NUMBER OF TRACKS, USED BY MORE THAN ONE OPERATING COMPANY OR LANE OR ADJACENT RIGHTS-OF-WAY
 - RAILROAD STATION
 - GRADE CROSSING
 - UNDERPASS
 - OVERPASS
 - RAILROAD TUNNEL
 - ARMY, NAVY, OR MARINE CORPS FIELD
 - COMM. OR MUNICIPAL AIRPORT
 - MARINE AUXILIARY FIELD
 - MARINE ON TRUCK "M" SYMBOL
 - FREE OR TOLL FERRY
 - BOATHOUSE
 - COAST GUARD STATION
 - CANAL
 - NARROW STREAM
 - WIDE STREAM
 - DAM WITH LOCK
 - DAM
 - RESERVOIR, POND, OR LAKE
 - PERMANENT FLOOD, NUMERALS INDICATE ELEVATION
 - ROAD THROUGH MOUNTAIN PASS
 - HIGHWAY BRIDGE OVER 20 FT.
 - DRAW SPAN ON BRIDGE
 - HIGHWAY TUNNEL
 - FOOT
 - STATE LINE
 - COUNTY LINE
 - CITY LIMITS
 - RESERVATION OR PARK BOUNDARY
 - INSET AREA
 - UNINCORPORATED CENSUS DESIGNATED PLACE
 - COUNTY SEAT
 - OTHER TOWNS AND VILLAGES
 - TRIANGULATION STATION
 - UNINCORPORATED CITY OR VILLAGE (GENERALIZED)
 - SCHOOL
 - CHURCH
 - CHURCH WITH CEMETERY
 - CHURCH
 - HOSPITAL
 - CORRECTIONAL OR PENAL INST.
 - HIGHWAY GARAGE OR WAREHOUSE
 - HIGHWAY CIV. OR DIST. OFFICE
 - WEIGHT STATION
 - PAVING STATION
 - REST AREA
 - MONUMENT - SMALL HISTORICAL SITE

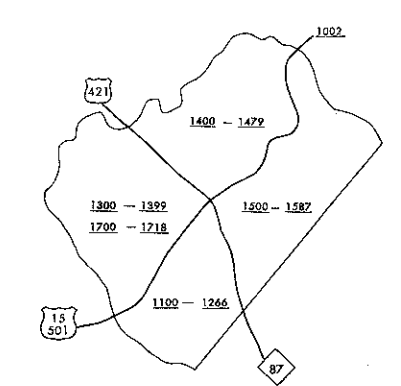


COPIES OF THIS MAP ARE AVAILABLE TO THE PUBLIC AT A NOMINAL COST. ADDRESS: NORTH CAROLINA DEPARTMENT OF TRANSPORTATION, DIVISION OF HIGHWAYS - PLANNING AND RESEARCH BRANCH, RALEIGH, NORTH CAROLINA, 27611




KEY TO COUNTY ROAD NUMBERS

1-10	11-20
21-30	31-40
41-50	51-60
61-70	71-80
81-90	91-100
101-110	111-120
121-130	131-140
141-150	151-160
161-170	171-180
181-190	191-200
201-210	211-220
221-230	231-240
241-250	251-260
261-270	271-280
281-290	291-300
301-310	311-320
321-330	331-340
341-350	351-360
361-370	371-380
381-390	391-400
401-410	411-420
421-430	431-440
441-450	451-460
461-470	471-480
481-490	491-500
501-510	511-520
521-530	531-540
541-550	551-560
561-570	571-580
581-590	591-600
601-610	611-620
621-630	631-640
641-650	651-660
661-670	671-680
681-690	691-700
701-710	711-720
721-730	731-740
741-750	751-760
761-770	771-780
781-790	791-800
801-810	811-820
821-830	831-840
841-850	851-860
861-870	871-880
881-890	891-900
901-910	911-920
921-930	931-940
941-950	951-960
961-970	971-980
981-990	991-1000



LEE COUNTY NORTH CAROLINA

PREPARED BY THE
NORTH CAROLINA DEPARTMENT OF TRANSPORTATION
DIVISION OF HIGHWAYS - PLANNING AND RESEARCH BRANCH
IN COOPERATION WITH THE
U.S. DEPARTMENT OF TRANSPORTATION
FEDERAL HIGHWAY ADMINISTRATION



NOTE: MAP INCLUDES ONLY STATE MAINTAINED ROADS OR IMPORTANT NON-SYSTEM ROADS. MILEAGE NOT SHOWN ON FRONTAGE ROADS. ROADS SHOWN AS OF JAN. 1, 1986.

