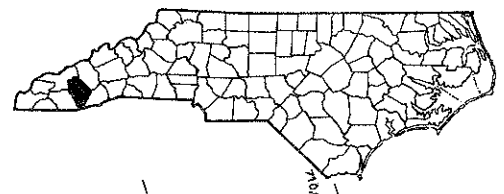
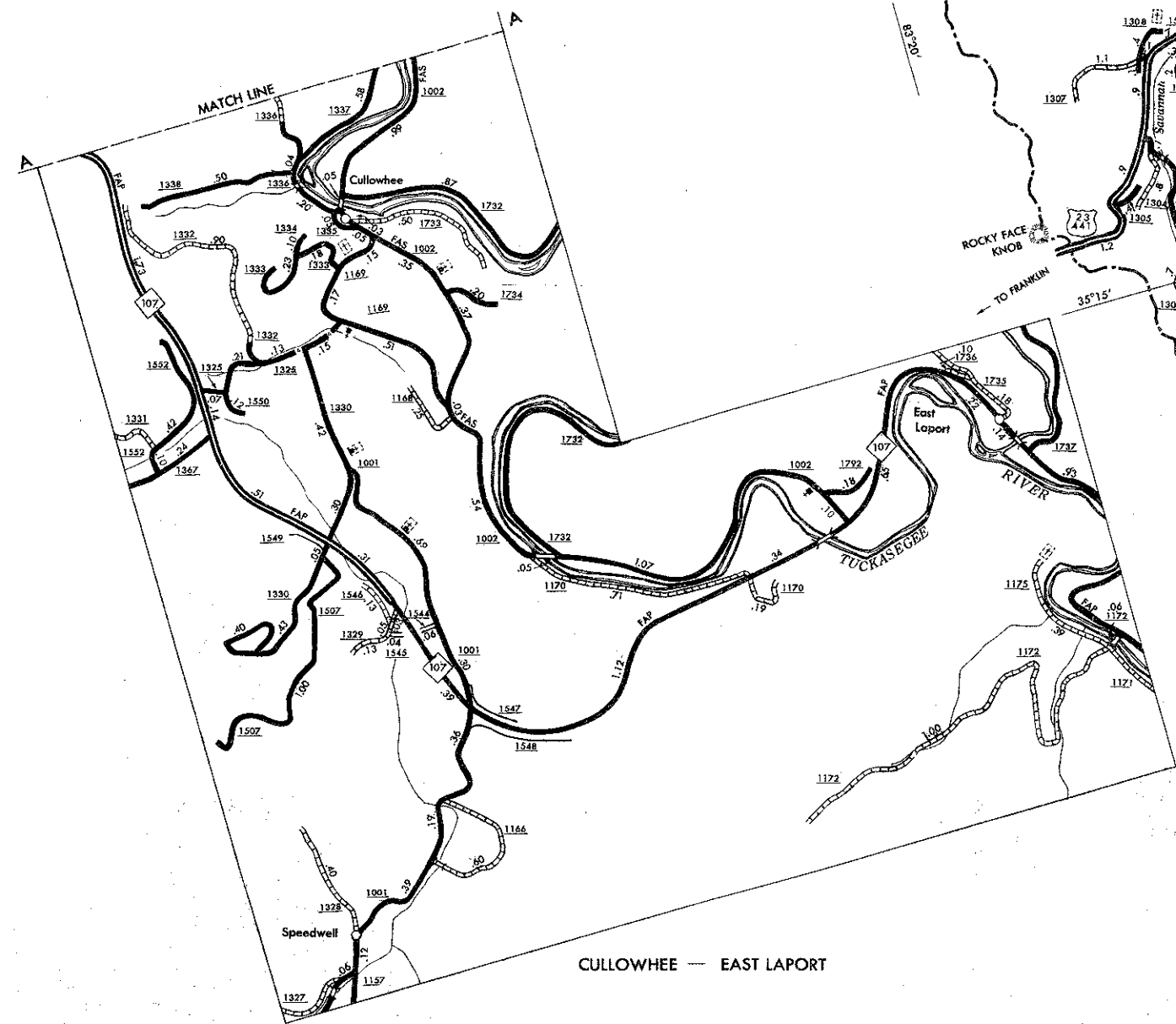
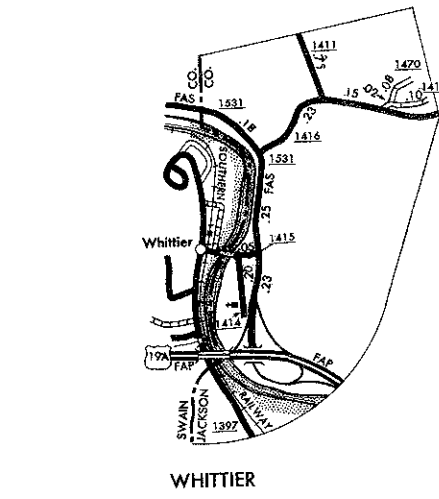


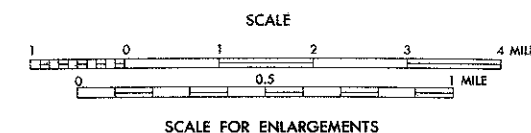
COPIES OF THIS MAP ARE AVAILABLE
TO THE PUBLIC AT A NOMINAL COST.
ADDRESS: DIVISION OF HIGHWAYS
RALEIGH, NORTH CAROLINA 27601

REVISED
1-1-62
1-1-64
1-1-66
1-1-68
1-1-70
1-1-72
1-1-74
1-1-76
1-1-78
1-1-80
1-1-82
1-1-84
1-1-86
1-1-88
1-1-90



JACKSON COUNTY NORTH CAROLINA

PREPARED BY THE
NORTH CAROLINA DEPARTMENT OF TRANSPORTATION
DIVISION OF HIGHWAYS—PLANNING AND RESEARCH BRANCH
IN COOPERATION WITH THE
U.S. DEPARTMENT OF TRANSPORTATION
FEDERAL HIGHWAY ADMINISTRATION



NOTE: MAP INCLUDES ONLY STATE MAINTAINED ROADS
OR IMPORTANT NON-SYSTEM ROADS.
MILEAGE NOT SHOWN ON FRONTAGE ROADS.
ROADS SHOWN AS OF JAN. 1, 1984.

POLYCONIC PROJECTION

- LEGEND
- FRONTIER OR UNIMPROVED ROAD
 - GRASSY AND GRAVEL ROAD
 - GRAVEL OR STONE SURFACED ROAD
 - PAVED SURFACED ROAD
 - 1 LANE UNIMPROVED HIGHWAY
 - DIVIDED HIGHWAY
 - HIGHWAY WITH FRONTAGE ROADS
 - RAILROAD CROSSING
 - FEDERAL AID INTERSTATE ROAD
 - FEDERAL AID PRIMARY ROAD
 - FEDERAL AID SECONDARY ROAD
 - FEDERAL AID USHAW
 - NON-SYSTEM ROAD
 - PROJECTED LOCATION
 - INTERSECTION DISTANCE
 - TRAFFIC CIRCLE
 - HIGHWAY INTERCHANGE
 - DETAILED HIGHWAY INTERCHANGE
 - INTERSTATE HIGHWAY
 - U.S. NUMBERED HIGHWAY
 - U.S. NUMBERED BICYCLE ROUTE
 - N.C. NUMBERED HIGHWAY
 - SECONDARY ROAD NUMBER
 - UNDERGROUND CABLE
 - RAILROAD ANY NUMBER OF TRACKS
USED BY SINGLE OPERATING COMPANY
 - RAILROAD ANY NUMBER OF TRACKS
USED BY MORE THAN ONE OPERATING
COMPANY OR SHARE OR ADJACENT
RIGHTS-OF-WAY
 - RAILROAD STATION
 - RAILROAD CROSSING
 - UNDERPASS
 - OVERPASS
 - RAILROAD TUNNEL
 - ARMY, NAVY, OR MARINE CORPS FIELD
 - CORRAL OR HORSESHOE AIRPORT
 - MARKED AIRWAY FIELD
 - KANSAS ON FIRE "IN STANIS"
 - FREE OR TOL FREE
 - LIGHTHOUSE
 - COAST GUARD STATION
 - CANAL
 - NARROW STREAM
 - WIDE STREAM
 - DAM WITH LOCK
 - DAM
 - RESERVOIR, POND, OR LAKE
 - PROMINENT PEAK NEARHEAD
 - POCKET ELEVATION
 - ROAD THROUGH MOUNTAIN PASS
 - HIGHWAY BRIDGE OVER 20 FT.
 - DRAW SPAN ON BRIDGE
 - HIGHWAY TUNNEL
 - ROAD
 - STATE LINE
 - COUNTY LINE
 - CITY LIMITS
 - RESERVATION OR PARK BOUNDARY
 - INSET AREA
 - UNINCORPORATED CENSUS
DETERMINED PLACE
 - COUNTY SEAT
 - OTHER TOWNS AND VILLAGES
 - TRANSFORMATION STATION
 - UNINCORPORATED CITY OR VILLAGE
(GENERALIZED)
 - SCHOOL
 - CHURCH
 - CHURCH WITH CEMETERY
 - CEMETERY
 - HOSPITAL
 - CORRECTIONAL OR PENAL INSTITUTION
 - HIGHWAY GARAGE OR WAREHOUSE
 - HIGHWAY DIV. OR DIST. OFFICE
 - WEIGHT STATION
 - PATROL STATION
 - REST AREA
 - MONUMENT—SMALL HISTORICAL SITE