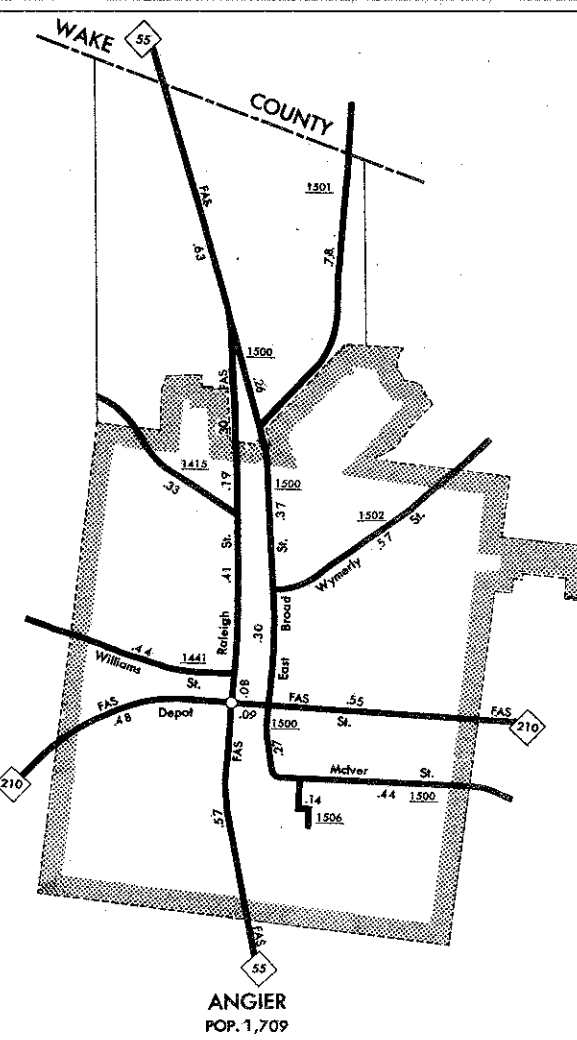
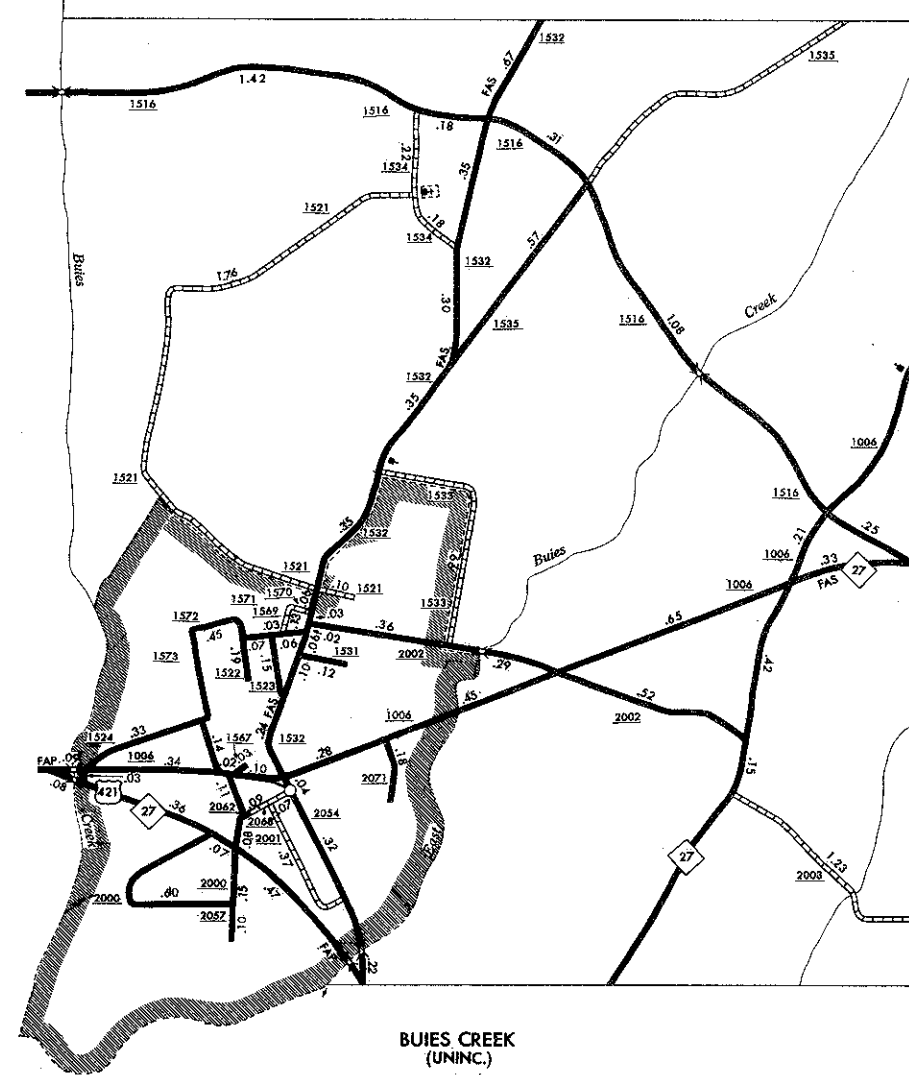


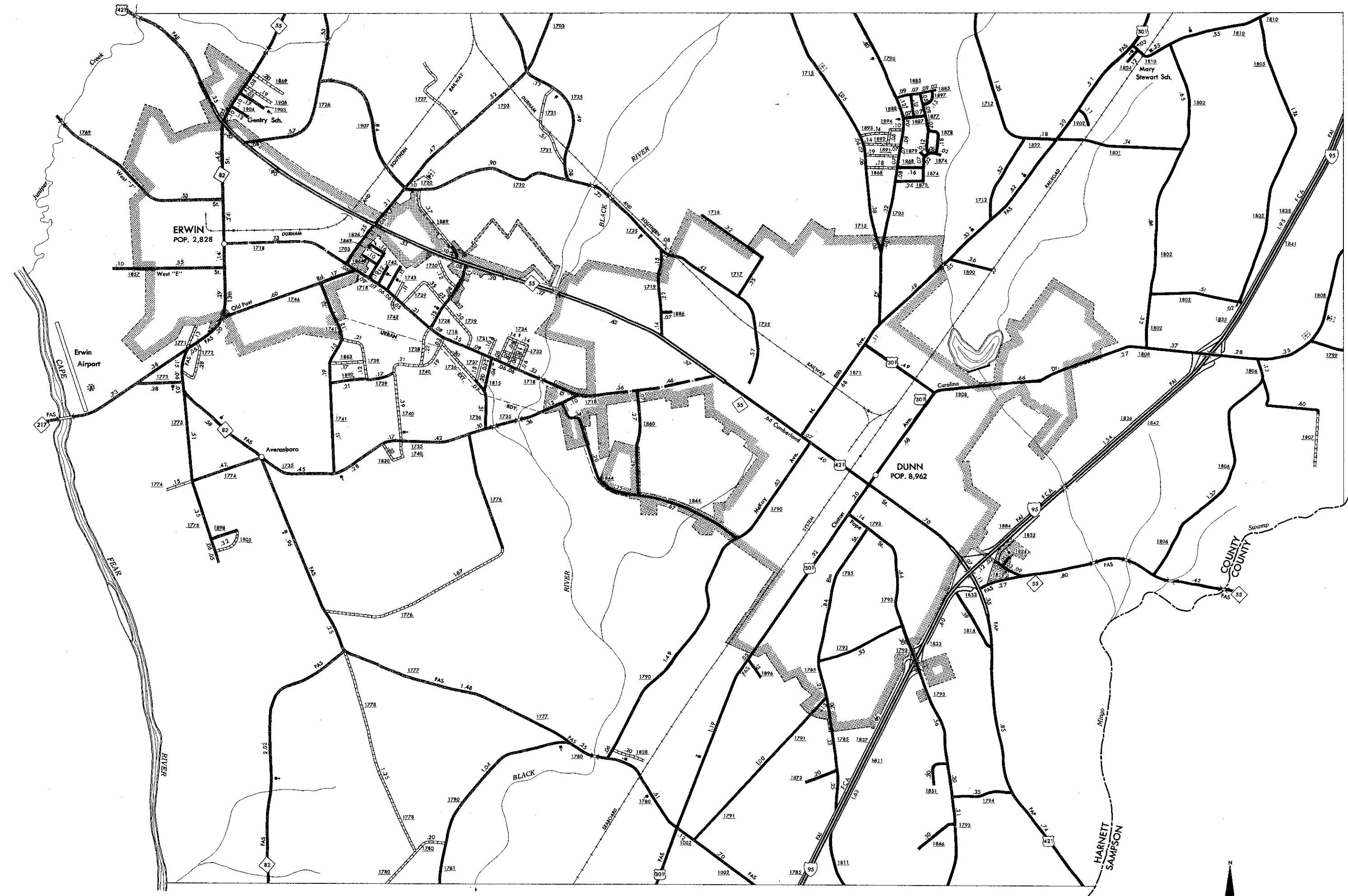
LILLINGTON  
POP. 1,948



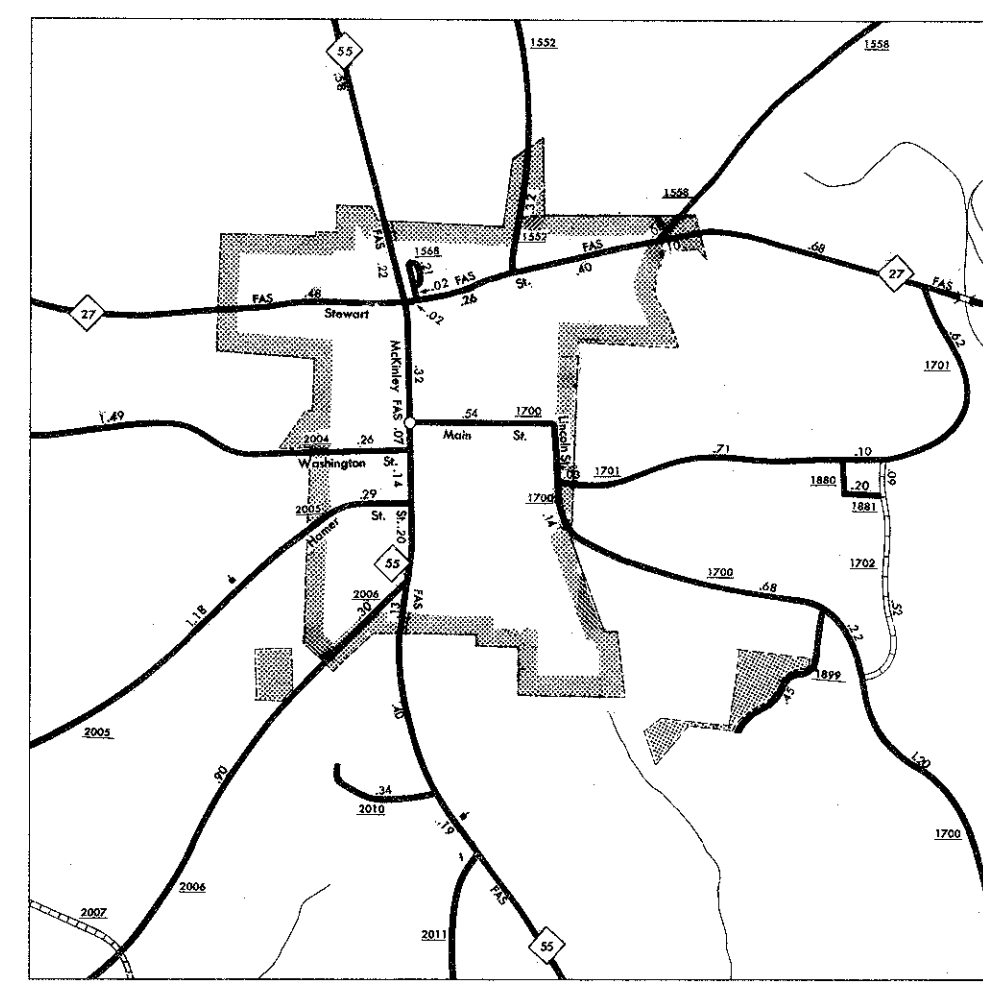
ANGIER  
POP. 1,709



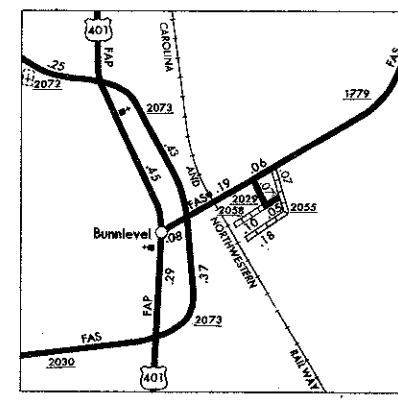
BUIES CREEK  
(UNINC.)  
POP. 1,939



DUNN AND VICINITY



COATS  
POP. 1,385



BUNNLEVEL

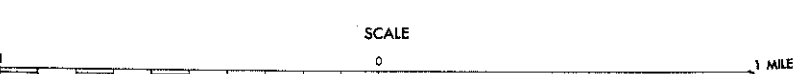
REVISION	DATE
1-1-61	
1-1-64	
1-1-65	
1-1-68	
1-1-70	
1-1-72	
1-1-74	
1-1-76	
1-1-78	
1-1-80	
1-1-82	
1-1-84	
1-1-86	

COPIES OF THIS MAP ARE AVAILABLE  
TO THE PUBLIC AT A NOMINAL COST.  
ADDRESS: DIVISION OF HIGHWAYS  
RALEIGH, NORTH CAROLINA 27611

ENLARGED MUNICIPAL AND SUBURBAN AREAS

# **HARNETT COUNTY** NORTH CAROLINA

PREPARED BY THE  
NORTH CAROLINA DEPARTMENT OF TRANSPORTATION  
DIVISION OF HIGHWAYS - PLANNING AND RESEARCH BRANCH  
IN COOPERATION WITH THE  
U.S. DEPARTMENT OF TRANSPORTATION  
FEDERAL HIGHWAY ADMINISTRATION



POLYCONIC PROJECTION

SHEET 2 OF 2