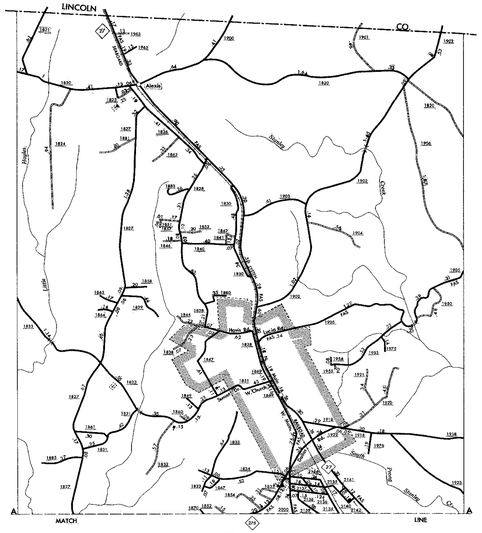

STANLEY
POP. 2,341

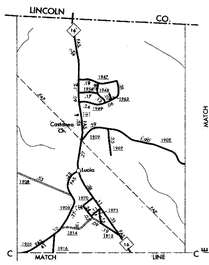

LUCIA

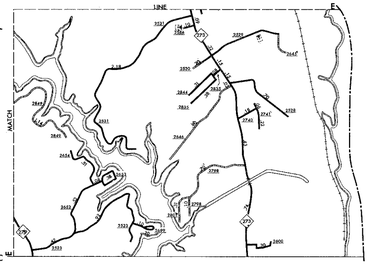

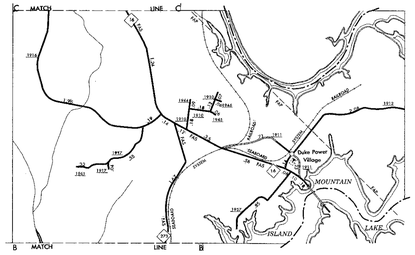

DUKE POWER VILLAGE

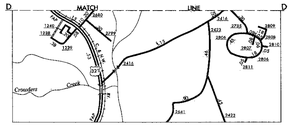

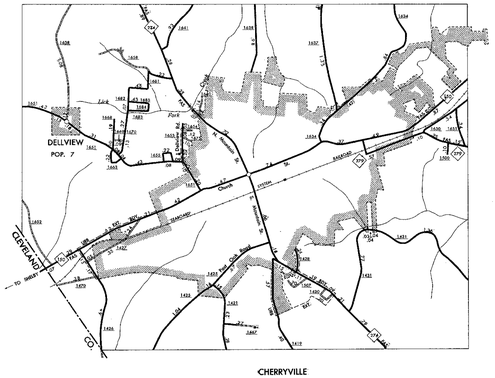

CHERRYVILLE
POP. 4,844

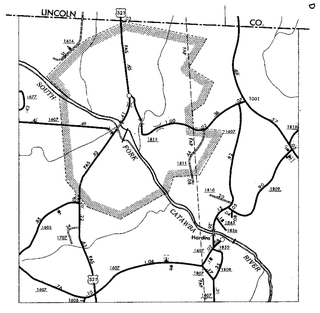

HIGH SHOALS
POP. 586

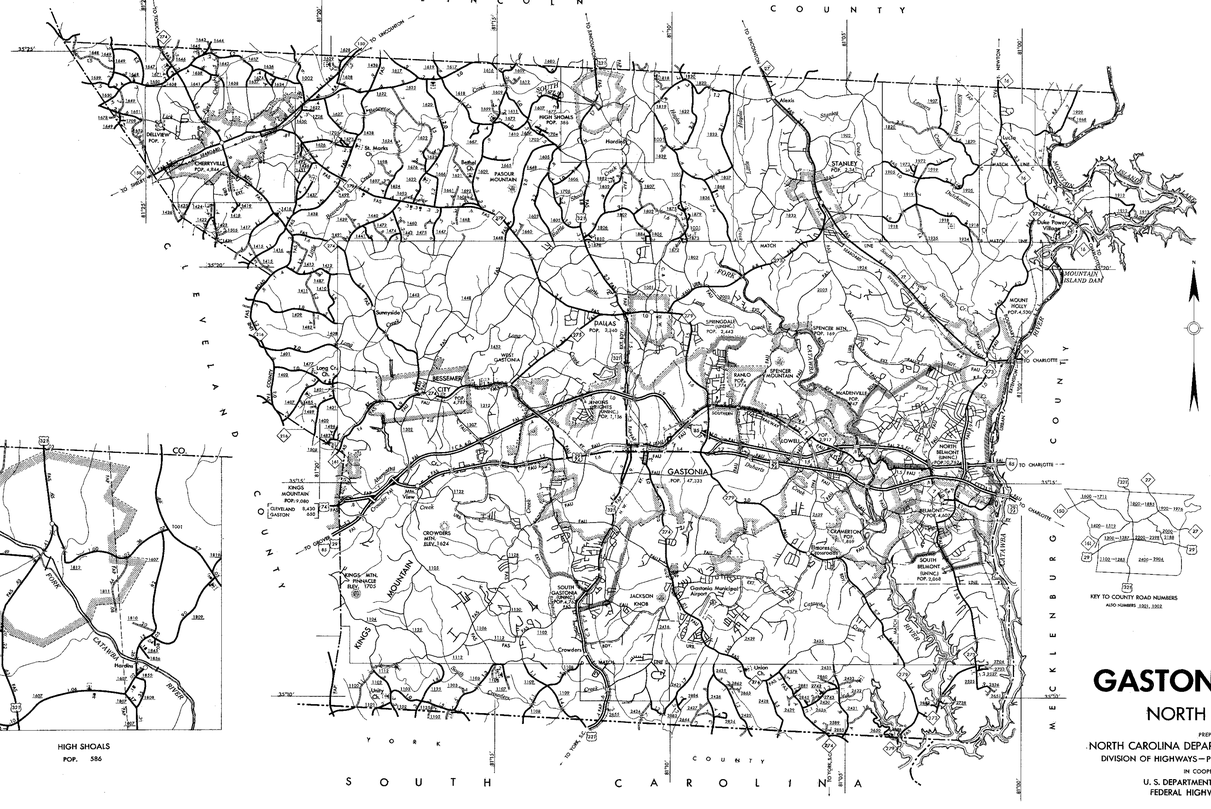
L I N C O L N
C O U N T Y
C L E V E L A N D
C O U N T Y
M E C K L E N B U R G
C O U N T Y
Y O R K
C O U N T Y
S O U T H
C A R O L I N A
TO SHELBY
TO LINCOLNTON
TO CHERRYVILLE
TO CHARLOTTE
TO YORK
TO ROCK HILL
HIGH SHOALS
POP. 586
STANLEY
POP. 2,341
DELLVIEW
POP. 7
CHERRYVILLE
POP. 4,844
DALLAS
POP. 2,240
SPRINGDALE
POP. 2,440
KAYLO
POP. 1,156
SPENCER MTN.
POP. 167
BESSEMER CITY
POP. 4,866
GASTONIA
POP. 47,333
KINGS MOUNTAIN
POP. 9,060
CROWDERS MTN.
ELEV. 1,624
KINGS MTN. PINNACLE
ELEV. 1,905
SOUTH GASTONIA
POP. 2,000
JACKSON KNOB
Gastonia Municipal Airport
CRAMERTON
POP. 1,229
SOUTH BELMONT
POP. 2,644
NORTH BELMONT
POP. 2,000
MOUNT HOLLY
POP. 4,570
Duke Power Village
MOUNTAIN ISLAND DAM
MOUNTAIN ISLAND LAKE
PASSOUR MOUNTAIN
ELEV. 1,500
Catawba River
Crowder Creek
Long Creek
Dutch Creek
Beaver Dam Creek
Crowder Creek
Dry Creek
Mill Creek
Little Mill Creek
Gaston Creek
Stanley Creek
Clark Creek
Lingle Creek
Dutchman Creek
Fork Creek
Sugar Creek
Little Sugar Creek
Long Creek
Paw Creek
Little Paw Creek
Crane Creek
Mallard Creek
Reedy Creek
Irwin Creek
Sugar Creek
Little Sugar Creek
Briar Creek
Steele Creek
Clarke Creek
Little Clarke Creek
Goose Creek
Little Goose Creek
Long Creek
Rocky River
Coddle Creek
Rocky River
Dutch Buffalo Creek
Little Dutch Buffalo Creek
Buffalo Creek
Crowder Creek
Little Crowder Creek
Long Creek
Little Long Creek
Catawba River
Catawba River
Catawba River