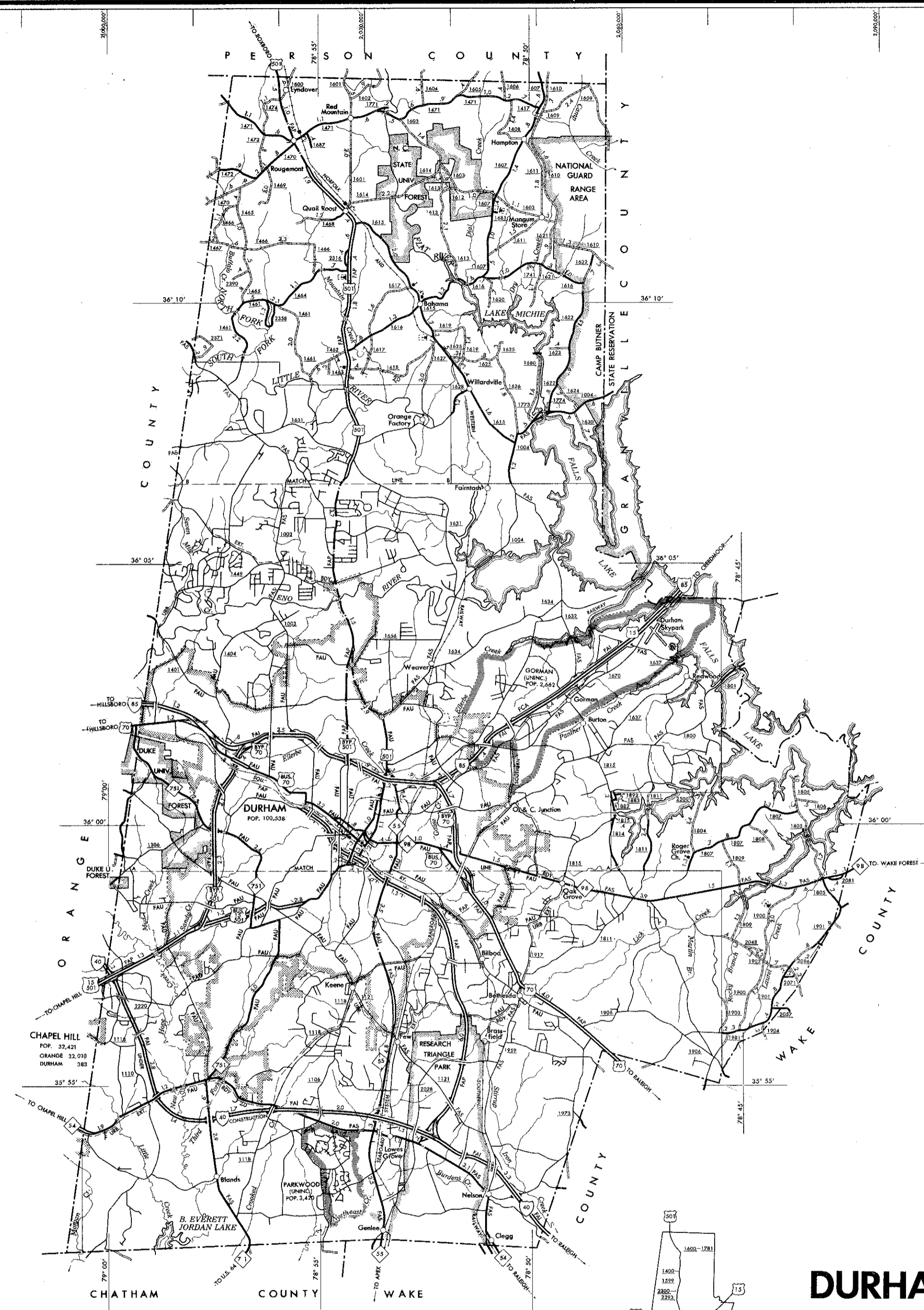
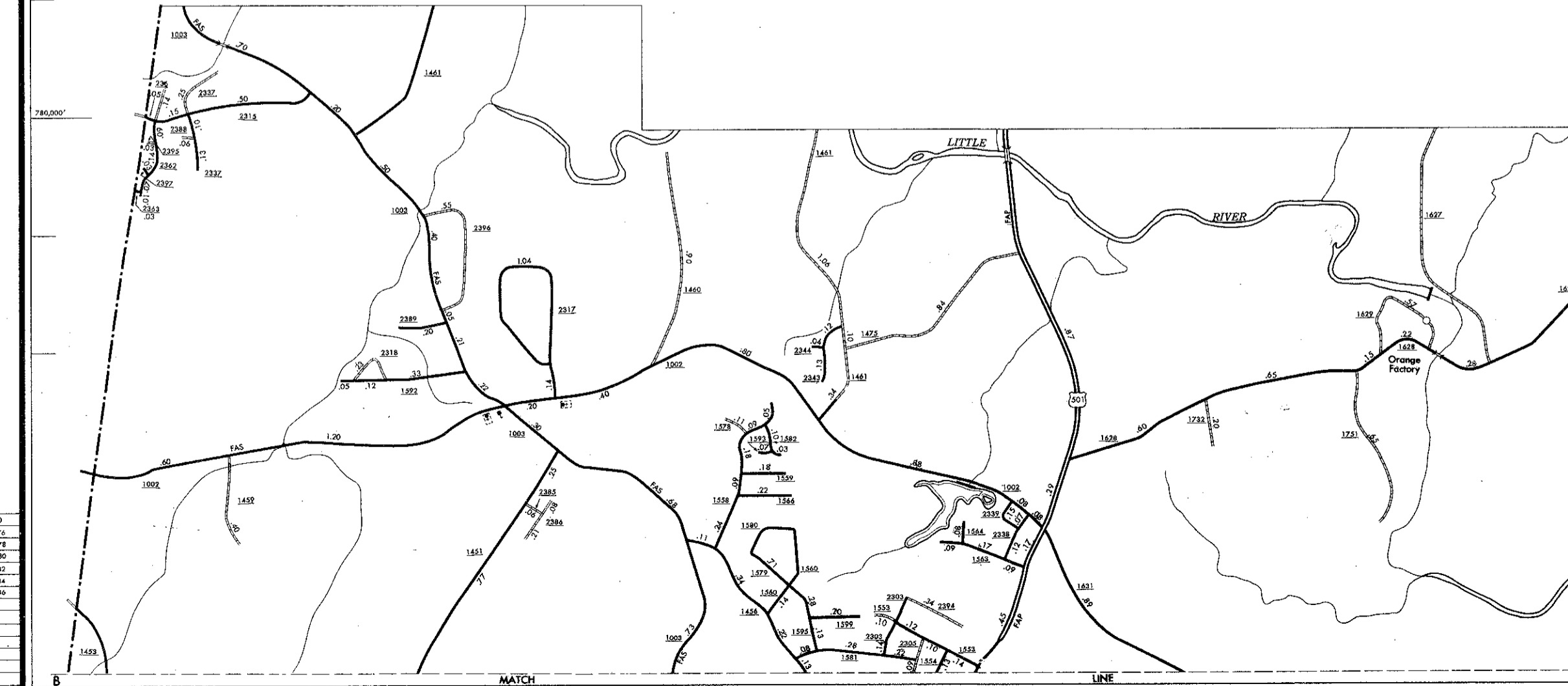



COPIES OF THIS MAP ARE AVAILABLE TO THE PUBLIC AT THE DURHAM COUNTY OFFICE OF TRANSPORTATION ADDRESS: DURHAM COUNTY OFFICE OF TRANSPORTATION 22011

REVISION
1 - 1-78
2 - 1-78
3 - 1-80
4 - 1-82
5 - 1-84
6 - 1-86



DURHAM COUNTY NORTH CAROLINA

PREPARED BY THE
NORTH CAROLINA DEPARTMENT OF TRANSPORTATION
DIVISION OF HIGHWAYS - PLANNING AND RESEARCH BRANCH
IN COOPERATION WITH THE
U.S. DEPARTMENT OF TRANSPORTATION
FEDERAL HIGHWAY ADMINISTRATION



SCALE FOR ENLARGEMENTS

RELATES FOOT GRID BASED ON NORTH CAROLINA PLANE COORDINATE SYSTEM
POLYCONIC PROJECTION