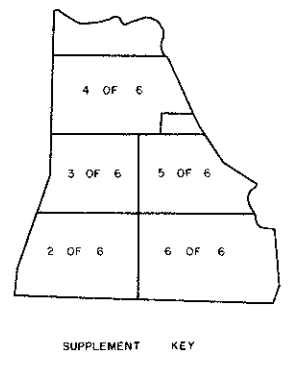
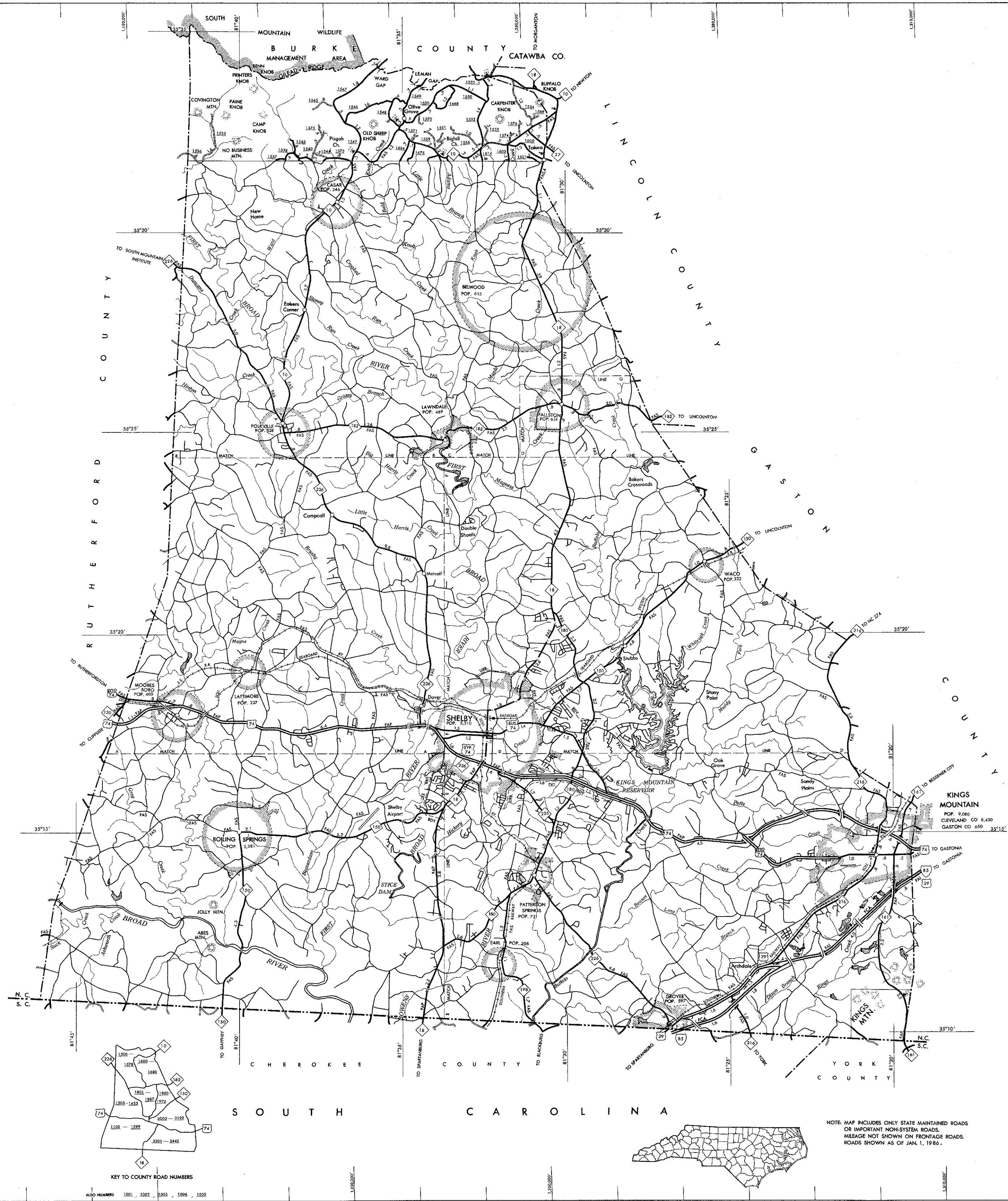


COPIES OF THIS MAP ARE AVAILABLE
TO THE PUBLIC AT A NOMINAL COST.
ADDRESS: NORTH CAROLINA DEPARTMENT OF TRANSPORTATION
DIVISION OF HIGHWAYS
RALEIGH, NORTH CAROLINA 27611


REVISED
1 - 1 - 66
2 - 1 - 66
3 - 1 - 66
4 - 1 - 66
5 - 1 - 66
6 - 1 - 66
7 - 1 - 66
8 - 1 - 66
9 - 1 - 66
10 - 1 - 66
11 - 1 - 66
12 - 1 - 66
13 - 1 - 66
14 - 1 - 66
15 - 1 - 66
16 - 1 - 66
17 - 1 - 66
18 - 1 - 66
19 - 1 - 66
20 - 1 - 66
21 - 1 - 66
22 - 1 - 66
23 - 1 - 66
24 - 1 - 66
25 - 1 - 66
26 - 1 - 66
27 - 1 - 66
28 - 1 - 66
29 - 1 - 66
30 - 1 - 66
31 - 1 - 66
32 - 1 - 66
33 - 1 - 66
34 - 1 - 66
35 - 1 - 66
36 - 1 - 66
37 - 1 - 66
38 - 1 - 66
39 - 1 - 66
40 - 1 - 66
41 - 1 - 66
42 - 1 - 66
43 - 1 - 66
44 - 1 - 66
45 - 1 - 66
46 - 1 - 66
47 - 1 - 66
48 - 1 - 66
49 - 1 - 66
50 - 1 - 66
51 - 1 - 66
52 - 1 - 66
53 - 1 - 66
54 - 1 - 66
55 - 1 - 66
56 - 1 - 66
57 - 1 - 66
58 - 1 - 66
59 - 1 - 66
60 - 1 - 66
61 - 1 - 66
62 - 1 - 66
63 - 1 - 66
64 - 1 - 66
65 - 1 - 66
66 - 1 - 66
67 - 1 - 66
68 - 1 - 66
69 - 1 - 66
70 - 1 - 66
71 - 1 - 66
72 - 1 - 66
73 - 1 - 66
74 - 1 - 66
75 - 1 - 66
76 - 1 - 66
77 - 1 - 66
78 - 1 - 66
79 - 1 - 66
80 - 1 - 66
81 - 1 - 66
82 - 1 - 66
83 - 1 - 66
84 - 1 - 66
85 - 1 - 66
86 - 1 - 66
87 - 1 - 66
88 - 1 - 66
89 - 1 - 66
90 - 1 - 66
91 - 1 - 66
92 - 1 - 66
93 - 1 - 66
94 - 1 - 66
95 - 1 - 66
96 - 1 - 66
97 - 1 - 66
98 - 1 - 66
99 - 1 - 66
100 - 1 - 66



CLEVELAND COUNTY

NORTH CAROLINA

PREPARED BY THE
NORTH CAROLINA DEPARTMENT OF TRANSPORTATION
DIVISION OF HIGHWAYS - PLANNING AND RESEARCH BRANCH
IN COOPERATION WITH THE
U.S. DEPARTMENT OF TRANSPORTATION
FEDERAL HIGHWAY ADMINISTRATION



10,000 FOOT GRID BASED ON NORTH CAROLINA PLANE COORDINATE SYSTEM
POLYCONIC PROJECTION