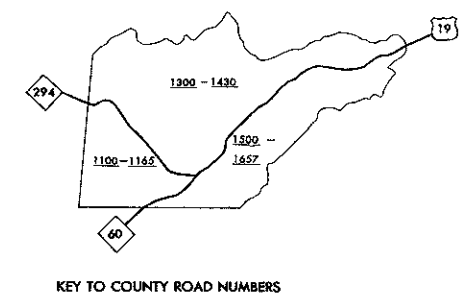
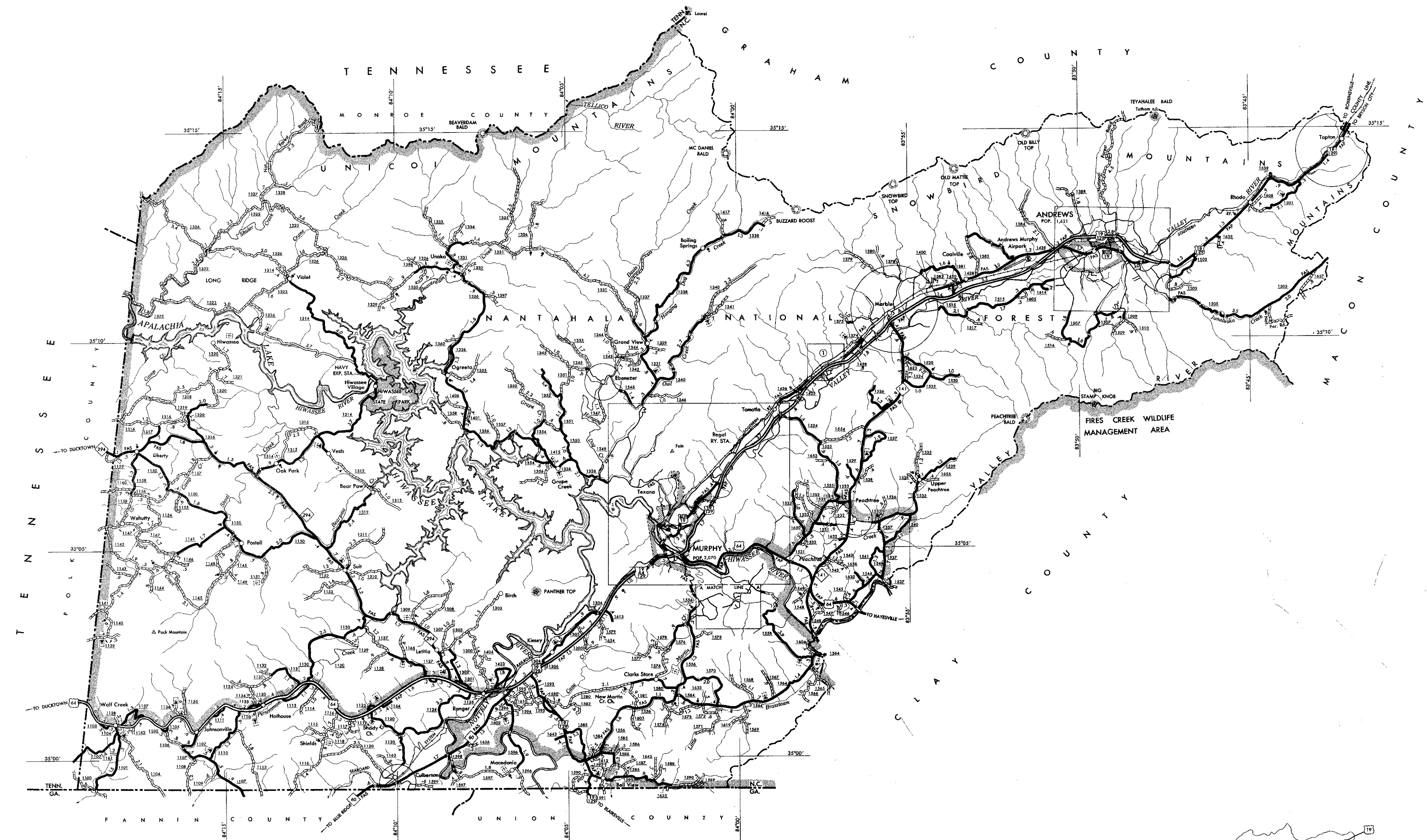


COPIES OF THIS MAP ARE AVAILABLE
TO THE PUBLIC AT A NOMINAL COST
ADDRESS: NORTH CAROLINA
DIVISION OF HIGHWAYS
RALEIGH, NORTH CAROLINA, 27611

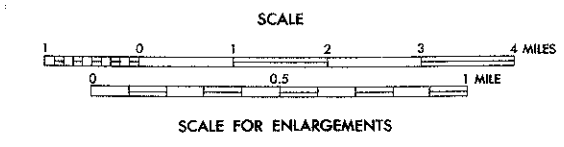
CHEROKEE

FEET	MILES
1	1/16
2	1/8
3	3/32
4	1/4
5	5/32
6	3/16
7	7/32
8	1/2
9	9/32
10	5/16
11	11/32
12	3/4
13	13/32
14	7/8
15	15/32
16	1



KEY TO COUNTY ROAD NUMBERS

NOTE: MAP INCLUDES ONLY STATE MAINTAINED ROADS
OR IMPORTANT NON-SYSTEM ROADS.
MILEAGE NOT SHOWN ON FRONTAGE ROADS.
ROADS SHOWN AS OF JAN. 1, 1986.



CHEROKEE COUNTY
NORTH CAROLINA
PREPARED BY THE
NORTH CAROLINA DEPARTMENT OF TRANSPORTATION
DIVISION OF HIGHWAYS—PLANNING AND RESEARCH BRANCH
IN COOPERATION WITH THE
U.S. DEPARTMENT OF TRANSPORTATION
FEDERAL HIGHWAY ADMINISTRATION

10,000 FOOT GRID BASED ON NORTH CAROLINA PLANE COORDINATE SYSTEM
POLYCONIC PROJECTION

- LEGEND**
- PERMANENT OR UNIMPROVED ROAD
 - GRAVEL AND GRAVEL ROAD
 - SOIL GRAVEL OR STONE SURFACED ROAD
 - GRAVEL SURFACED ROAD
 - A LANE UNIMPROVED HIGHWAY
 - DIVIDED HIGHWAY
 - HIGHWAY WITH FRONTAGE ROADS
 - FUEL CONTROL ACCESS
 - FEDERAL AID INTERSTATE ROAD
 - FEDERAL AID PRIMARY ROAD
 - FEDERAL AID SECONDARY ROAD
 - FEDERAL AID URBAN
 - NON-SYSTEM ROAD
 - PROPOSED LOCATION
 - INTERSECTION DISTANCE
 - TRAFFIC CIRCLE
 - HIGHWAY INTERCHANGE
 - DETAILED HIGHWAY INTERCHANGE
 - INTERSTATE HIGHWAY
 - U.S. NUMBERED HIGHWAY
 - U.S. NUMBERED BICYCLE ROUTE
 - N.C. NUMBERED HIGHWAY
 - SECONDARY ROAD NUMBER
 - UNDERGROUND CABLE
 - RAILROAD: ANY NUMBER OF TRACKS
USED BY SINGLE OPERATING COMPANY
 - RAILROAD: MORE THAN ONE OPERATING
COMPANY OR SAME OR ADJACENT
RIGHTS-OF-WAY
 - RAILROAD STATION
 - GRADE CROSSING
 - UNDERPASS
 - OVERPASS
 - RAILROAD TUNNEL
 - ADULT, NAVY, OR MARINE CORPS FIELD
 - CORRAL OR MUNICIPAL AIRPORT
 - MARKED AIRFIELD FIELD
 - HANGAR ON FIELD (H IN SYMBOL)
 - FIRE OR TOOL FERRY
 - LIGHTHOUSE
 - COAST GUARD STATION
 - CANAL
 - NARROW STREAM
 - WIDE STREAM
 - DAM WITH LOCK
 - DAM
 - RESERVOIR, POND, OR LAKE
 - PROJUNCT PEARL NUMBERS
INDICATE ELEVATION
 - ROAD THROUGH MOUNTAIN PASS
 - HIGHWAY BRIDGE OVER 20 FT.
 - DRAW SPAN ON BRIDGE
 - HIGHWAY TUNNEL
 - FORD
 - STATE LINE
 - COUNTY LINE
 - CITY LIMITS
 - RESERVATION OR PARK BOUNDARY
 - NEST AREA
 - UNINCORPORATED CENSUS
UNINCORPORATED PLACE
 - COUNTY SEAT
 - OTHER TOWNS AND VILLAGES
 - TRANSJUNCTION STATION
 - INCORPORATED CITY OR VILLAGE
(CENSUS-MAINTAINED)
 - SCHOOL
 - CHURCH
 - CHURCH WITH CEMETERY
 - CEMETERY
 - HOSPITAL
 - CORRECTIONAL OR PRISON INSTITUTION
 - HIGHWAY GARAGE OR WAREHOUSE
 - HIGHWAY, ONLY OR DIST. OFFICE
 - WEIR OR STATION
 - PARK STATION
 - REST AREA
 - MONUMENT—SMALL HISTORICAL SITE

