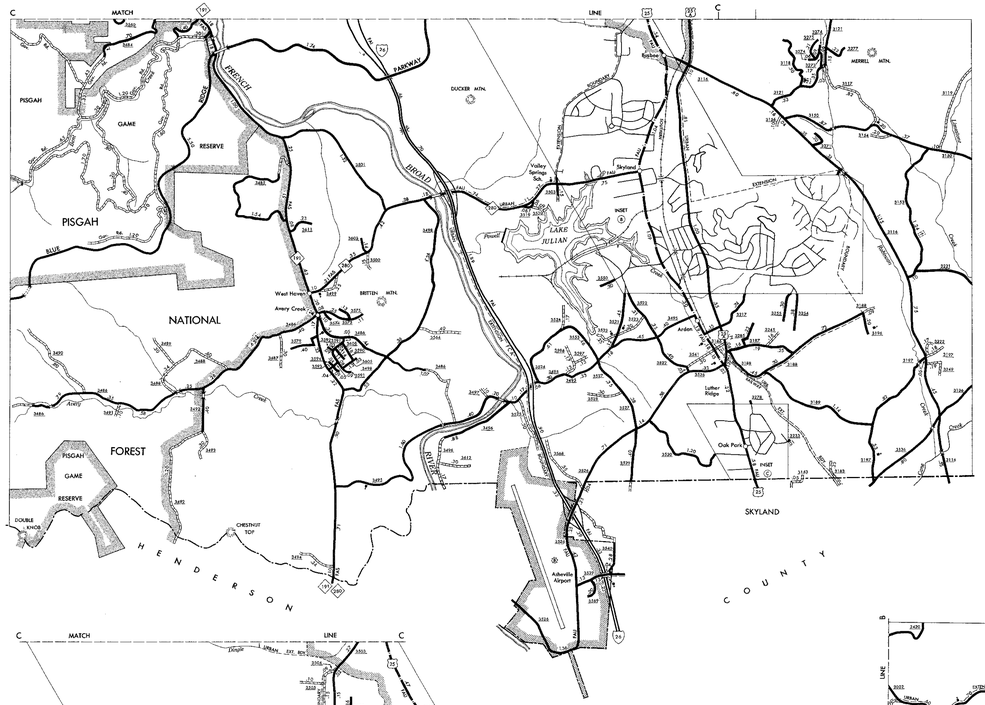

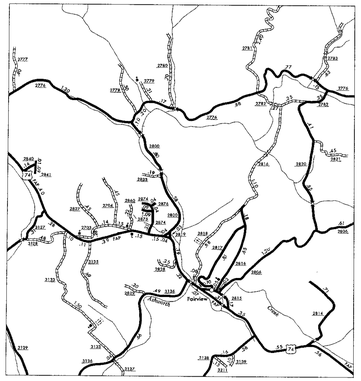

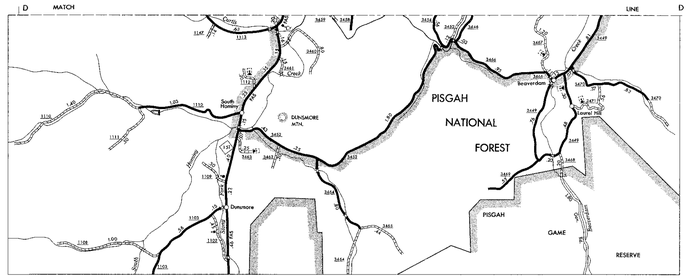

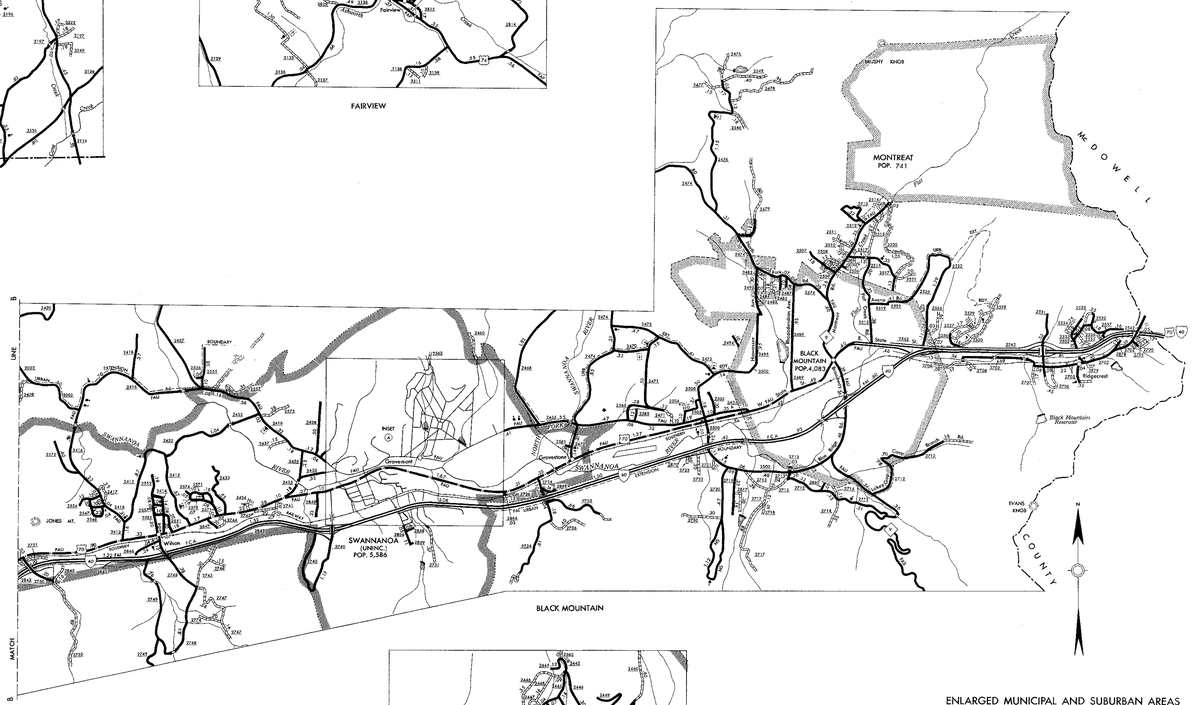

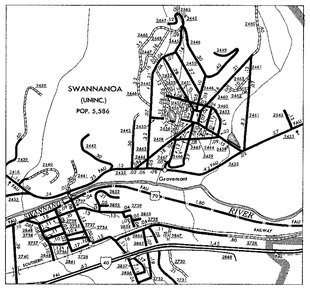

ENLARGED MUNICIPAL AND SUBURBAN AREAS

BUNCOMBE COUNTY

NORTH CAROLINA

PREPARED BY THE
NORTH CAROLINA DEPARTMENT OF TRANSPORTATION
DIVISION OF HIGHWAYS—PLANNING AND RESEARCH BRANCH
IN COOPERATION WITH THE
U.S. DEPARTMENT OF TRANSPORTATION
FEDERAL HIGHWAY ADMINISTRATION

SCALE

POLYCONIC PROJECTION

SHEET 3 OF 3

REVISED
1-1-5 = 62
1-1-5 = 64
1-1-5 = 66
1-1-5 = 68
1-1-5 = 70
1-1-5 = 72
5-1-5 = 74
1-1-5 = 76
1-1-5 = 78
1-1-5 = 80
1-1-5 = 82
1-1-5 = 84
1-1-5 = 86

COPIES OF THIS MAP ARE AVAILABLE
TODAY FROM THE MAP SALES UNIT
ADDRESS: MAPS, N.C. DEPARTMENT OF TRANSPORTATION
DIVISION OF HIGHWAYS
RALEIGH, NORTH CAROLINA, 27611

BUNCOMBE SUP. 2