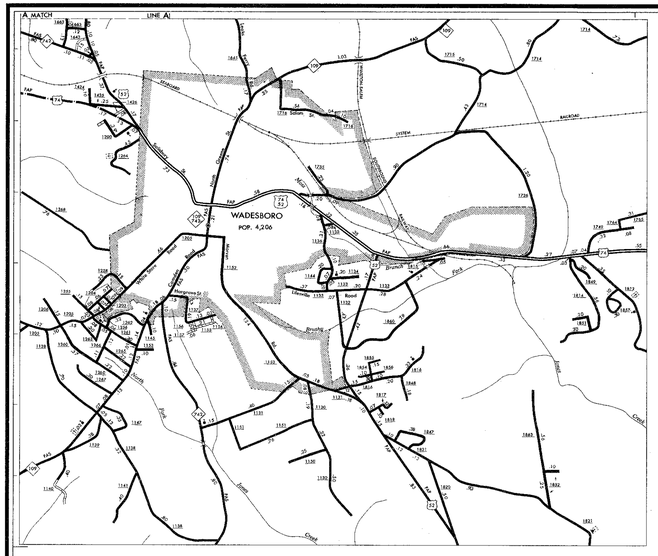

WADESBORO AND VICINITY

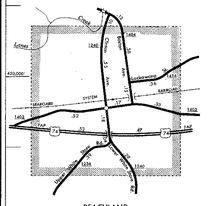

PEACHLAND
POP. 506

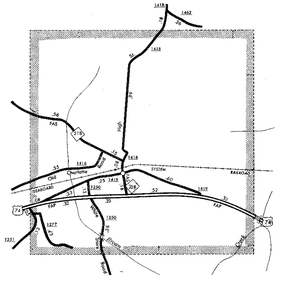

POLKTON
POP. 762

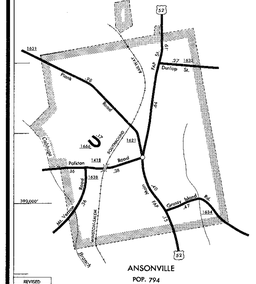

ANSONVILLE
POP. 794

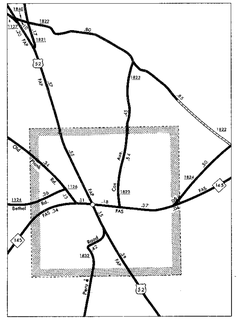

MORVEN
POP. 765

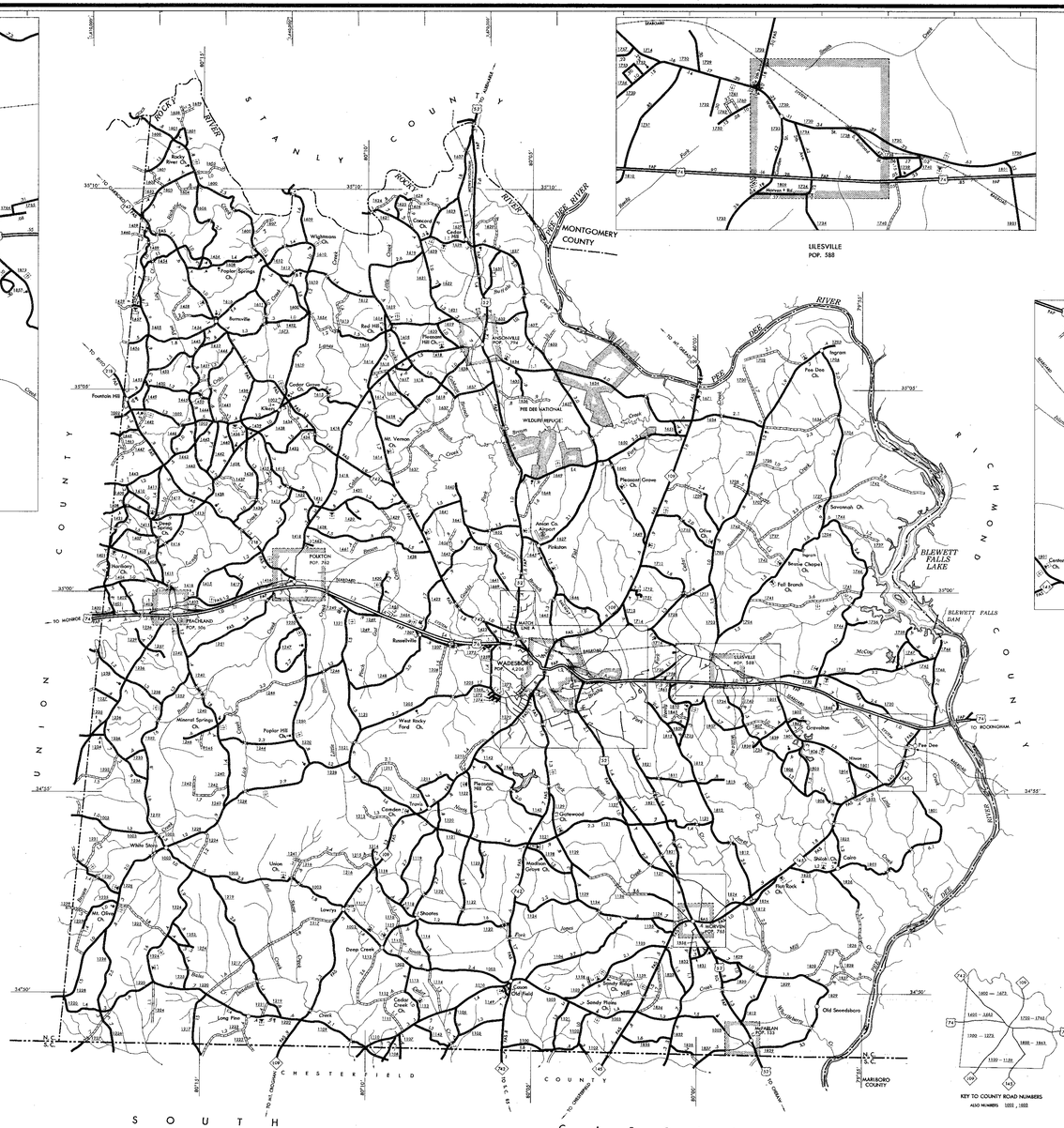

LILESVILLE
POP. 588

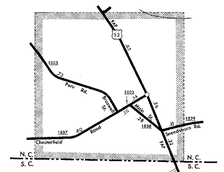

McFARLAN
POP. 133

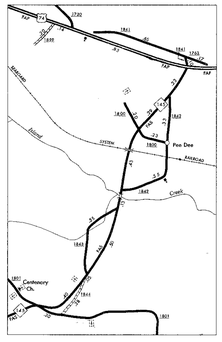

PEE DEE

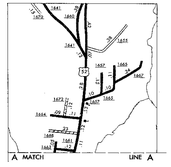

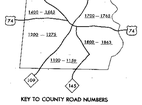

KEY TO COUNTY ROAD NUMBERS
ALSO NUMBERS 1005 , 1005

NOTE: MAP INCLUDES ONLY STATE MAINTAINED ROADS OR IMPORTANT NON-SYSTEM ROADS.
MILEAGE NOT SHOWN ON FRONTAGE ROADS.
ROADS SHOWN AS OF JAN 1,1986.

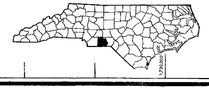

LEGEND

- PRIMITIVE OR UNIMPROVED ROAD
- GRADED AND DRAINED ROAD
- SOIL, GRAVEL OR STONE SURFACED ROAD
- HARD SURFACED ROAD
- 4 LANE UNDIVIDED HIGHWAY
- DIVIDED HIGHWAY
- HIGHWAY WITH FRONTAGE ROADS
- FULL CONTROL ACCESS
- FEDERAL AID INTERSTATE ROAD
- FEDERAL AID PRIMARY ROAD
- FEDERAL AID SECONDARY ROAD
- FEDERAL AID URBAN
- NON-SYSTEM ROAD
- PROJECTED LOCATION
- INTERSECTION DISTANCE
- TRAFFIC CIRCLE
- HIGHWAY INTERCHANGE
- DETAILED HIGHWAY INTERCHANGE
- INTERSTATE HIGHWAY
- U.S. NUMBERED HIGHWAY
- U. S. NUMBERED BICYCLE ROUTE
- N.C. NUMBERED HIGHWAY
- SECONDARY ROAD NUMBER
- UNDERGROUND CABLE
- RAILROAD, ANY NUMBER OF TRACKS USED BY SINGLE OPERATING COMPANY
- RAILROAD, ANY NUMBER OF TRACKS USED BY MORE THAN ONE OPERATING COMPANY ON SAME OR ADJACENT RIGHTS-OF-WAY
- RAILROAD STATION
- GRADE CROSSING
- UNDERPASS
- OVERPASS
- RAILROAD TUNNEL
- ARMY, NAVY, OR MARINE CORPS FIELD
- CIVIL OR MUNICIPAL AIRPORT
- MARKED AUXILIARY FIELD
- HANGAR ON FIELD("E" IN SYMBOL)
- FREE OR TOLL FERRY
- LIGHTHOUSE
- COAST GUARD STATION
- CANAL
- NARROW STREAM
- WIDE STREAM
- DAM WITH LOCK
- DAM — 480,000'
- RESERVOIR, POND, OR LAKE
- PROMINENT PEAK, NUMERALS INDICATE ELEVATION
- ROAD THROUGH MOUNTAIN PASS
- HIGHWAY BRIDGE OVER 20 FT.
- DRAW SPAN ON BRIDGE
- HIGHWAY TUNNEL
- FORD
- STATE LINE
- COUNTY LINE
- CITY LIMITS
- RESERVATION OR PARK BOUNDARY
- INSET AREA
- UNINCORPORATED CENSUS DESIGNATED PLACE
- COUNTY SEAT
- OTHER TOWNS AND VILLAGES
- TRIANGULATION STATION
- INCORPORATED CITY OR VILLAGE, (SHADED,SIZED)
- SCHOOL
- CHURCH
- CHURCH WITH CEMETERY
- CEMETERY
- HOSPITAL
- CORRECTIONAL OR PENAL INSTN. — 450,000'
- HIGHWAY GARAGE , OR MAINT YARD
- HIGHWAY DIV. OF DGI. OFFICE
- WEIGHT STATION
- PATROL STATION
- REST AREA
- MONUMENT—SMALL HISTORICAL SITE

ANSON COUNTY

NORTH CAROLINA

PREPARED BY THE
NORTH CAROLINA DEPARTMENT OF TRANSPORTATION
DIVISION OF HIGHWAYS—PLANNING AND RESEARCH BRANCH
IN COOPERATION WITH THE
U.S. DEPARTMENT OF TRANSPORTATION
FEDERAL HIGHWAY ADMINISTRATION

SCALE
1 0 1 2 3 4 MILES
0.5 1 MILE
SCALE FOR ENLARGEMENTS

10,000 FOOT GRID BASED ON NORTH CAROLINA PLANE COORDINATE SYSTEM
POLYCONIC PROJECTION

SHEET 1 OF 1

REVISED
1 — 1 — 62
1 — 1 — 63
1 — 1 — 64
1 — 1 — 68
1 — 1 — 70
1 — 1 — 72
1 — 1 — 74
1 — 1 — 76
1 — 1 — 78
1 — 1 — 80
1 — 1 — 82
1 — 1 — 84
1 — 1 — 86

COPIES OF THIS MAP ARE AVAILABLE
TO THE PUBLIC AT A NOMINAL COST
ADDRESS: MAPS, N.C. DEPARTMENT OF TRANSPORTATION
DIVISION OF HIGHWAYS
RALEIGH, NORTH CAROLINA, 27611

ANSON