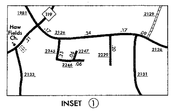

INSET ①

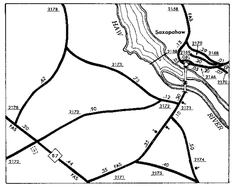

SAXAPAHAW

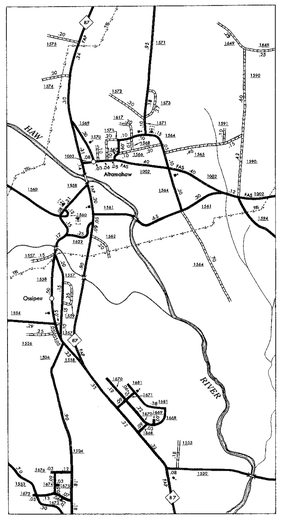

ALTAMAHAW AND OSSIPEE

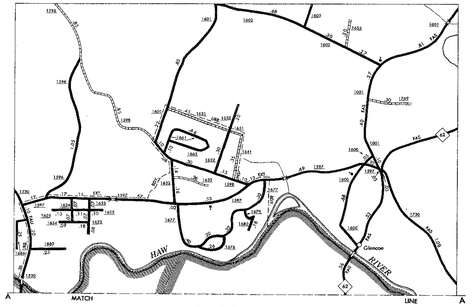

GLENCOE

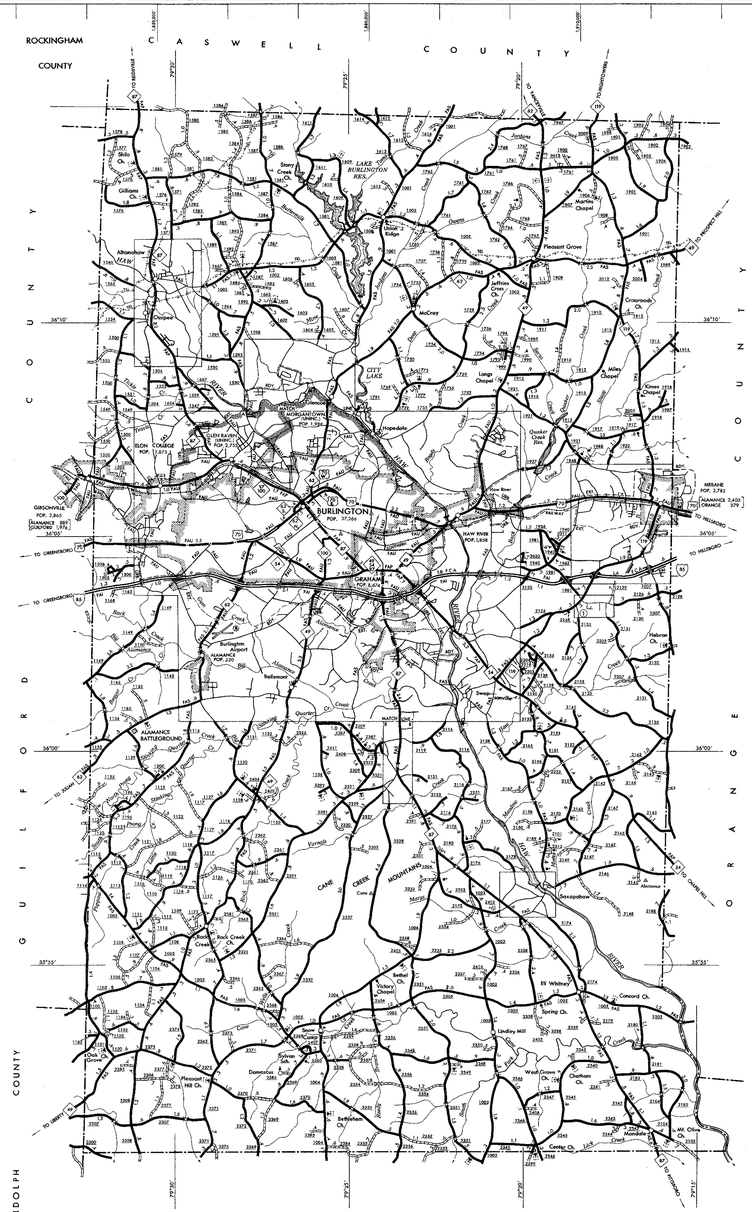

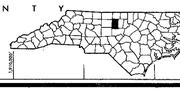

KEY TO COUNTY ROAD NUMBERS

ALSO NUMBERS 1001, 1002, 1003, 1004, 1005, 1007

NOTE: MAP INCLUDES ONLY STATE MAINTAINED ROADS OR IMPORTANT NON-SYSTEM ROADS. MILEAGE NOT SHOWN ON FRONTAGE ROADS. ROADS SHOWN AS OF JAN. 1, 1986.

LEGEND

- PRIMITIVE OR UNIMPROVED ROAD
- GRADED AND DRAINED ROAD
- SOIL, GRAVEL, OR STONE SURFACED ROAD
- HARD SURFACED ROAD
- 4 LANE UNDIVIDED HIGHWAY
- DIVIDED HIGHWAY
- HIGHWAY WITH FRONTAGE ROADS
- FULL CONTROL ACCESS
- FEDERAL AID INTERSTATE ROAD
- FEDERAL AID PRIMARY ROAD
- FEDERAL AID SECONDARY ROAD
- FEDERAL AID URBAN
- NON-SYSTEM ROAD
- PROJECTED LOCATION
- INTERSECTION DISTANCE
- TRAFFIC CIRCLE
- HIGHWAY INTERCHANGE
- DETAILED HIGHWAY INTERCHANGE
- INTERSTATE HIGHWAY
- U.S. NUMBERED HIGHWAY
- U.S. NUMBERED BICYCLE ROUTE
- N.C. NUMBERED HIGHWAY
- SECONDARY ROAD NUMBER
- UNDERGROUND CABLE
- RAILROAD, ANY NUMBER OF TRACKS, USED BY SINGLE OPERATING COMPANY
- RAILROAD, ANY NUMBER OF TRACKS, USED BY MORE THAN ONE OPERATING COMPANY ON SAME OR ADJACENT RIGHTS-OF-WAY
- RAILROAD STATION
- GRADE CROSSING
- UNDERPASS
- OVERPASS
- RAILROAD TUNNEL
- ARMY, NAVY, OR MARINE CORPS FIELD
- COMM. OR MUNICIPAL AIRPORT
- MARKED AUXILIARY FIELD
- HANGAR OR FIELD "E" IN SYMBOL
- FREE OR TOLL FERRY
- LIGHTHOUSE
- COAST GUARD STATION
- CANAL
- NARROW STREAM
- WIDE STREAM
- DAM WITH LOCK
- DAM
- RESERVOIR, POND, OR LAKE
- PROMINENT PEAK, NUMERALS INDICATE ELEVATION
- ROAD THROUGH MOUNTAIN PASS
- HIGHWAY BRIDGE, OVER 20 FT.
- DRAW SPAN ON BRIDGE
- HIGHWAY TUNNEL
- FORD
- STATE LINE
- COUNTY LINE
- CITY LIMITS
- RESERVATION OR PARK BOUNDARY
- INSET AREA
- UNINCORPORATED CENSUS DESIGNATED PLACE
- COUNTY SEAT
- OTHER TOWNS AND VILLAGES
- TRIANGULATION STATION
- INCORPORATED CITY OR VILLAGE, (UNMARKED)
- SCHOOL
- CHURCH
- CHURCH WITH CEMETERY
- CEMETERY
- HOSPITAL
- CORRECTIONAL OR PENAL INSTN.
- HIGHWAY GARAGE OR MAINT. YARD
- HIGHWAY DIV. OR DIST. OFFICE
- WEIGHT STATION
- PATROL STATION
- REST AREA
- MONUMENT—SMALL HISTORICAL SITE

ALAMANCE COUNTY

NORTH CAROLINA

PREPARED BY THE

NORTH CAROLINA DEPARTMENT OF TRANSPORTATION

DIVISION OF HIGHWAYS—PLANNING AND RESEARCH BRANCH

IN COOPERATION WITH THE

U.S. DEPARTMENT OF TRANSPORTATION

FEDERAL HIGHWAY ADMINISTRATION

SCALE

1 0 1 2 3 4 MILES

0 0.5 1 MILE

SCALE FOR ENLARGEMENTS

8,000 FOOT GRID BASED ON NORTH CAROLINA PLANE COORDINATE SYSTEM

POLYCONIC PROJECTION

SHEET 1 OF 2

COPIES OF THIS MAP ARE AVAILABLE FOR $0.75 EACH FROM THE ABOVE ADDRESS.
ADDRESS: MAPS, N.C. DEPARTMENT OF TRANSPORTATION
DIVISION OF HIGHWAYS
RALEIGH, NORTH CAROLINA 27611

REVISED
1-1-63
1-1-64
1-1-66
1-1-68
1-1-70
1-1-72
1-1-74
1-1-76
1-1-78
1-1-80
1-1-82
1-1-84
1-1-86

ALAMANCE