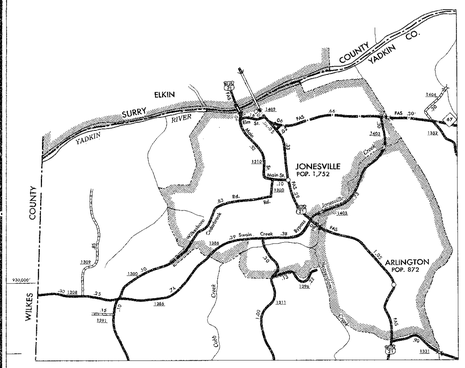

JONESVILLE AND ARLINGTON

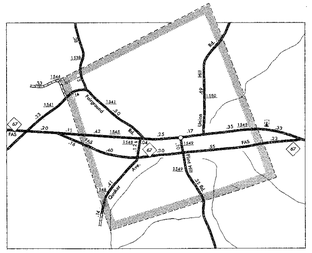

EAST BEND
POP. 602

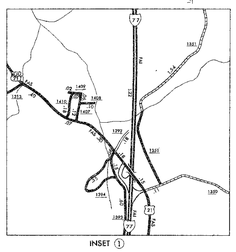

INSET 1

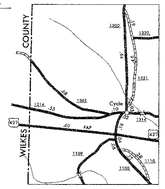

CYCLE

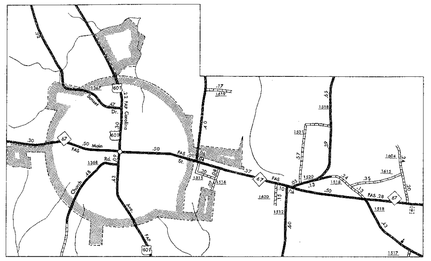

BOONVILLE
POP. 1,028

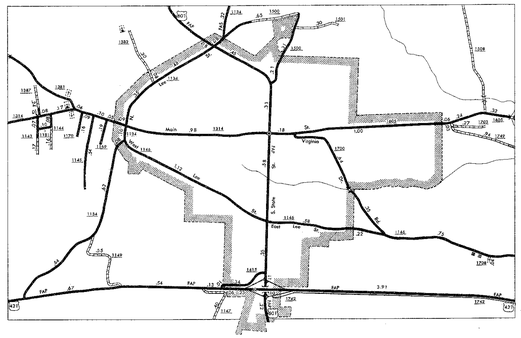

YADKINVILLE
POP. 2,216

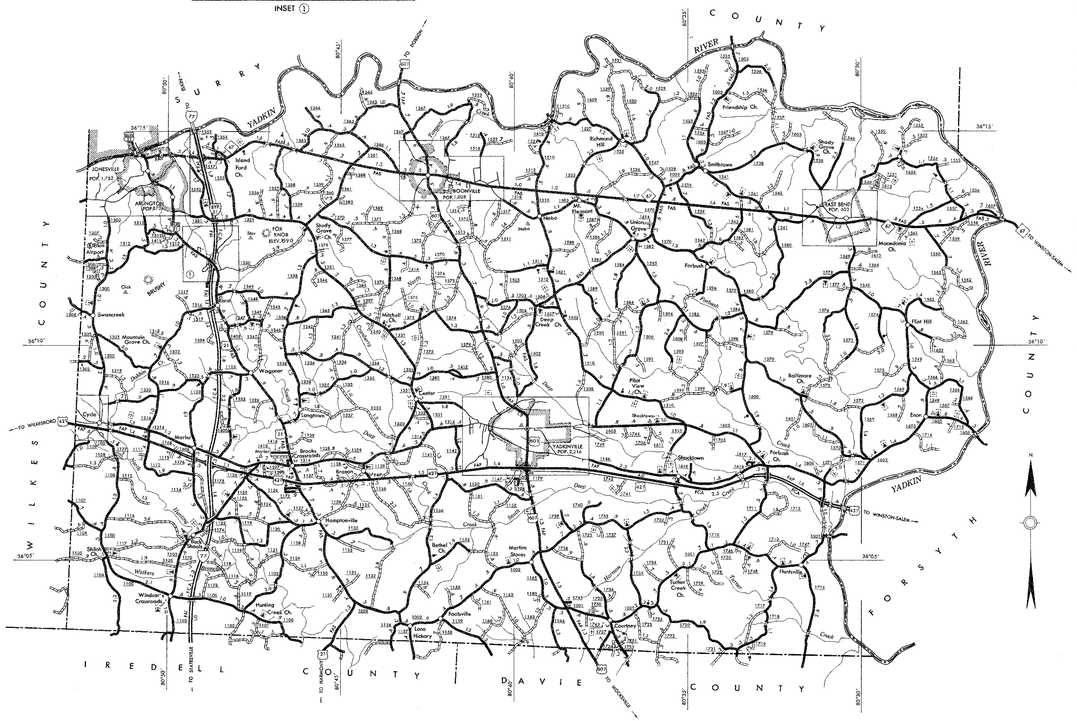

LEGEND

- PRIMITIVE OR UNIMPROVED ROAD
- GRADED AND DRAINED ROAD
- SOIL, GRAVEL OR STONE SURFACED ROAD
- HARD SURFACED ROAD
- 4 LANE UNDIVIDED HIGHWAY
- DIVIDED HIGHWAY
- HIGHWAY WITH FRONTAGE ROADS
- FULL CONTROL ACCESS
- FEDERAL AID INTERSTATE ROAD
- FEDERAL AID PRIMARY ROAD
- FEDERAL AID SECONDARY ROAD
- FEDERAL AID URBAN
- NON-SYSTEM ROAD
- PROJECTED LOCATION
- INTERSECTION DISTANCE
- TRAFFIC CIRCLE
- HIGHWAY INTERCHANGE
- DETAILED HIGHWAY INTERCHANGE
- 40 INTERSTATE HIGHWAY
- 70 U.S. NUMBERED HIGHWAY
- U. S. NUMBERED BICYCLE ROUTE
- 42 N.C. NUMBERED HIGHWAY
- 1300 SECONDARY ROAD NUMBER — 936,000'
- UNDERGROUND CABLE
- RAILROAD, ANY NUMBER OF TRACKS — 1000 BY SINGLE OPERATING COMPANY
- RAILROAD, ANY NUMBER OF TRACKS — 1000 BY MORE THAN ONE OPERATING COMPANY OR SAME OR ADJACENT ROADS OR SPUR
- RAILROAD STATION
- GRADE CROSSING
- UNDERPASS
- OVERPASS
- RAILROAD TUNNEL
- AIRPORT, NAVY OR MARINE CORPS FIELD
- COMM. OR MUNICIPAL AIRPORT
- MARKED AUXILIARY FIELD
- HANGAR ON FIELD ("H" IN SYMBOL)
- FREE OR TOLL FERRY
- LIGHTHOUSE
- COAST GUARD STATION
- CANAL
- NARROW STREAM
- WIDE STREAM
- DAM WITH LOCK
- DAM
- RESERVOIR, POND OR LAKE
- PROMINENT PEAK, NUMBERS INDICATE ELEVATION
- ROAD THROUGH MOUNTAIN PASS — 990,000'
- HIGHWAY BRIDGE, OVER 20 FT.
- DRAW SPAN ON BRIDGE
- HIGHWAY TUNNEL
- FORD
- STATE LINE
- COUNTY LINE
- CITY LIMITS
- RESERVATION OR PARK BOUNDARY
- INset AREA
- UNINCORPORATED CENSUS DESIGNATED PLACE
- COUNTY SEAT
- OTHER TOWNS AND VILLAGES
- TRANSPORTATION STATION
- INCORPORATED CITY OR VILLAGE, (CORPORATE)
- SCHOOL
- CHURCH
- CHURCH WITH CEMETERY
- CEMETERY
- HOSPITAL
- CORRECTIONAL OR PENAL INSTN.
- HIGHWAY GARAGE OR MAINT. YARD
- HIGHWAY DIV. OR DIST. OFFICE
- WEIGHT STATION
- PATROL STATION
- REST AREA — 870,000'
- MONUMENT - SMALL HISTORICAL SITE

YADKIN COUNTY

NORTH CAROLINA

PREPARED BY THE

NORTH CAROLINA DEPARTMENT OF TRANSPORTATION
DIVISION OF HIGHWAYS—PLANNING AND RESEARCH BRANCH
IN COOPERATION WITH THE
U.S. DEPARTMENT OF TRANSPORTATION
FEDERAL HIGHWAY ADMINISTRATION

NOTE: MAP INCLUDES ONLY STATE MAINTAINED ROADS OR IMPORTANT NON-SYSTEM ROADS. MILEAGE NOT SHOWN ON FRONTAGE ROADS. ROADS SHOWN AS OF JAN. 1, 1984.

KEY TO COUNTY ROAD NUMBERS

ALSO NUMBERS 1201, 1502, 1202

SCALE FOR ENLARGEMENTS

10,000 FOOT GRID BASED ON NORTH CAROLINA PLANE COORDINATE SYSTEM
POLYCONIC PROJECTION

SHEET 1 OF 1

COPIES OF THIS MAP ARE AVAILABLE TO THE PUBLIC AT A NOMINAL COST.
ADDRESS: PUBLIC INFORMATION, DEPARTMENT OF TRANSPORTATION
RALEIGH, NORTH CAROLINA, 27611

REVISED
1 — 1 — 67
1 — 1 — 68
1 — 1 — 69
1 — 1 — 70
1 — 1 — 72
1 — 1 — 74
1 — 1 — 75
1 — 1 — 78
1 — 1 — 80
1 — 1 — 82
1 — 1 — 84

YADKIN