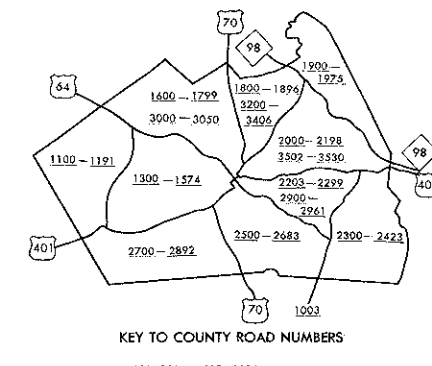
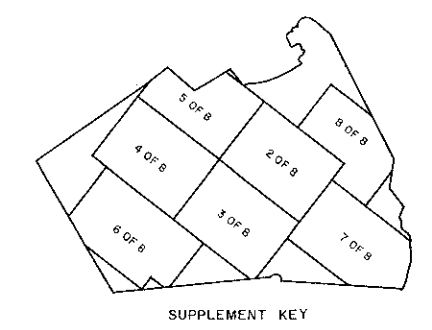
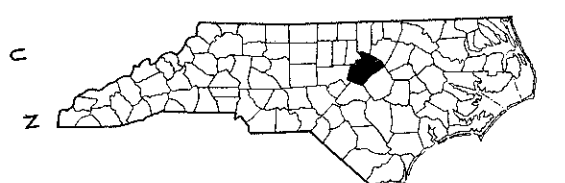


- LEGEND**
- PRIMITIVE OR UNIMPROVED ROAD
 - GRAVEL OR STONE SURFACED ROAD
 - PAVE SURFACED ROAD
 - 4 LANE UNDIVIDED HIGHWAY
 - DIVIDED HIGHWAY
 - HIGHWAY WITH FRONTAGE ROADS
 - FULL CONTROL ACCESS
 - FEDERAL AID INTERSTATE ROAD
 - FEDERAL AID PRIMARY ROAD
 - FEDERAL AID SECONDARY ROAD
 - FEDERAL AID URBAN
 - NON-SYSTEM ROAD
 - PROPOSED LOCATION
 - INTERSECTION DISTANCE
 - TRAFFIC SIGNAL
 - HIGHWAY INTERCHANGE
 - DETACHED HIGHWAY INTERCHANGE
 - INTERSTATE HIGHWAY
 - U.S. NUMBERED HIGHWAY
 - U.S. NUMBERED BICYCLE ROUTE
 - N.C. NUMBERED HIGHWAY
 - SECONDARY ROAD NUMBER
 - UNDERGROUND CABLE
 - RAILROAD, ANY NUMBER OF TRACKS
 - USED BY SINGLE OPERATING COMPANY
 - RAILROAD, ANY NUMBER OF TRACKS
 - USED BY MORE THAN ONE OPERATING COMPANY ON SAME OR ADJACENT ROUTES
 - RAILROAD STATION
 - GRADE CROSSING
 - UNDERPASS
 - OVERPASS
 - RAILROAD TUNNEL
 - ARMY, NAVY, OR MARINE CORPS FIELD
 - CORRAL OR MUNICIPAL AIRPORT
 - ARMED AUXILIARY FIELD
 - HANGAR ON FIELD "N" IN SYMBO
 - RAIL OR TOLL FERRY
 - BOATHOUSE
 - COAST GUARD STATION
 - CANAL
 - NARROW STREAM
 - WIDE STREAM
 - DAM WITH LOCK
 - DAM
 - RESERVOIR, POND, OR LAKE
 - FRESHWATER FISH, NUMBERS INDICATE ELEVATION
 - ROAD THROUGH MOUNTAIN PASS
 - HIGHWAY BRIDGE OVER 20 FT.
 - RAILWAY SPAN ON BRIDGE
 - HIGHWAY TUNNEL
 - FORD
 - STATE LINE
 - COUNTY LINE
 - CITY LIMITS
 - RESERVATION OR PARK BOUNDARY
 - WET AREA
 - UNINCORPORATED CENSUS DESIGNATED PLACE
 - COUNTY SEAT
 - OTHER TOWNS AND VILLAGES
 - TRANSPORTATION STATION
 - INCORPORATED CITY OR VILLAGE, (SQUARES)
 - SCHOOL
 - CHURCH
 - CHURCH WITH CEMETERY
 - CEMETERY
 - HOSPITAL
 - CORRECTIONAL OR PENAL INSTN.
 - HIGHWAY GARAGE OR MAINT. YARD
 - HIGHWAY DIV. OR DIST. OFFICE
 - WEIGHT STATION
 - PATROL STATION
 - REST AREA
 - MONUMENT—SMALL HISTORICAL SITE

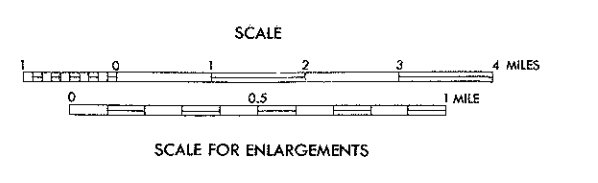


NOTE: MAP INCLUDES ONLY STATE MAINTAINED ROADS OR IMPORTANT NON-STATE MAINTAINED ROADS. HIGHWAYS NOT SHOWN ON FRONTAGE ROADS. ROADS SHOWN AS OF JAN. 1, 1984.



WAKE COUNTY NORTH CAROLINA

PREPARED BY THE
NORTH CAROLINA DEPARTMENT OF TRANSPORTATION
DIVISION OF HIGHWAYS—PLANNING AND RESEARCH BRANCH
IN COOPERATION WITH THE
U.S. DEPARTMENT OF TRANSPORTATION
FEDERAL HIGHWAY ADMINISTRATION



10,000 FOOT GRID BASED ON NORTH CAROLINA PLANE COORDINATE SYSTEM
POLYCONIC PROJECTION

COPIES OF THIS MAP ARE AVAILABLE TO THE PUBLIC AT A NOMINAL FEE
ADDRESS: N.C. DEPARTMENT OF TRANSPORTATION
DIVISION OF HIGHWAYS
RALEIGH, NORTH CAROLINA 27611

REVISED

1 - 1-78
1 - 1-80
1 - 1-82
1 - 1-84