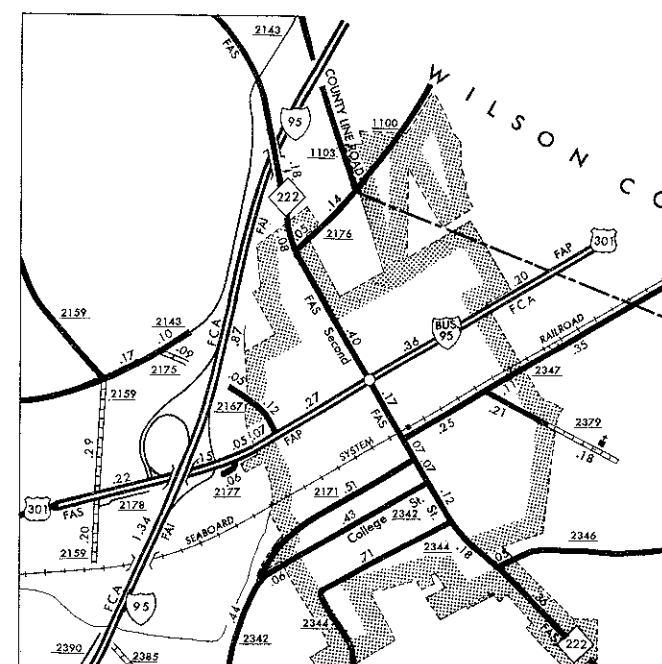


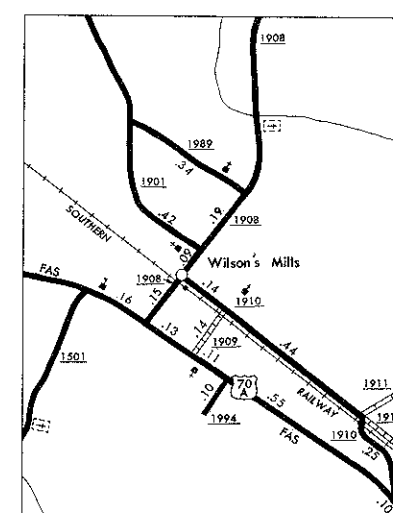
CLAYTON  
POP. 4,091



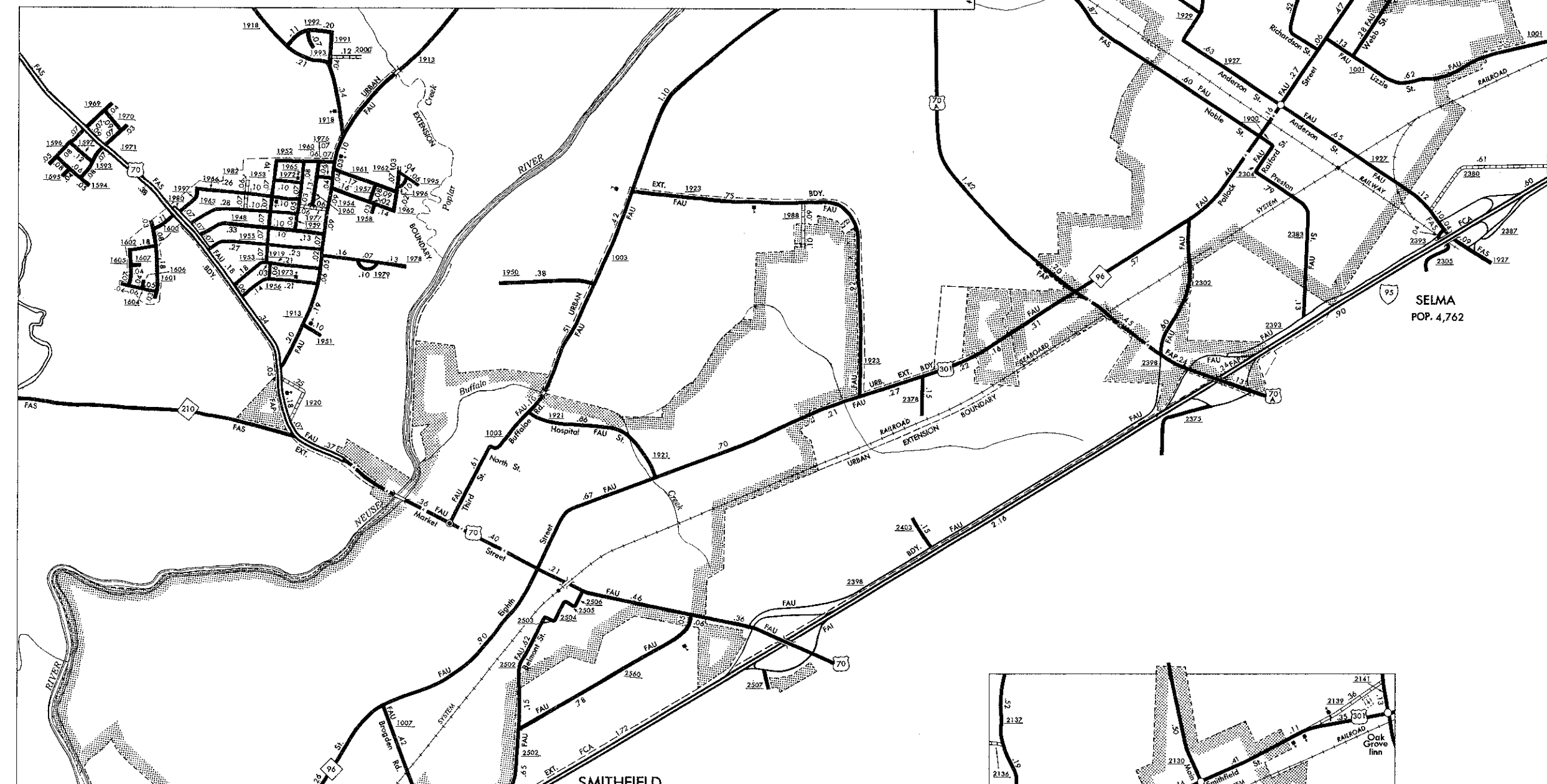
BENSON  
POP. 2,792



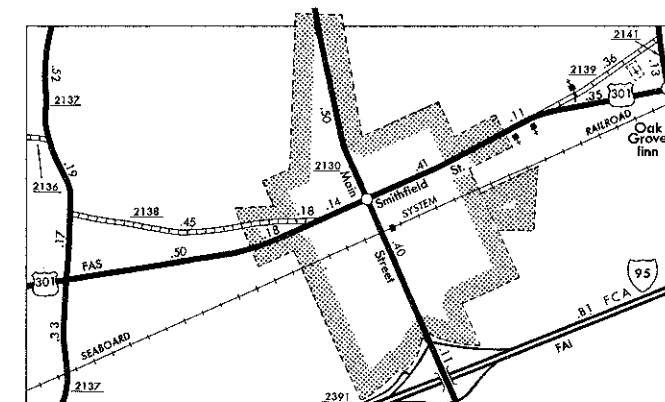
KENLY  
POP. 1,433  
WILSON 1,372  
JOHNSTON 61



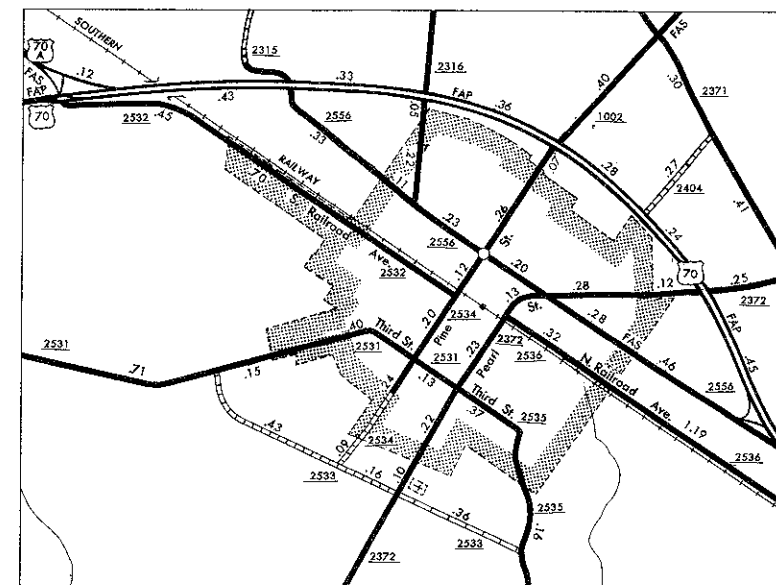
WILSON'S MILLS



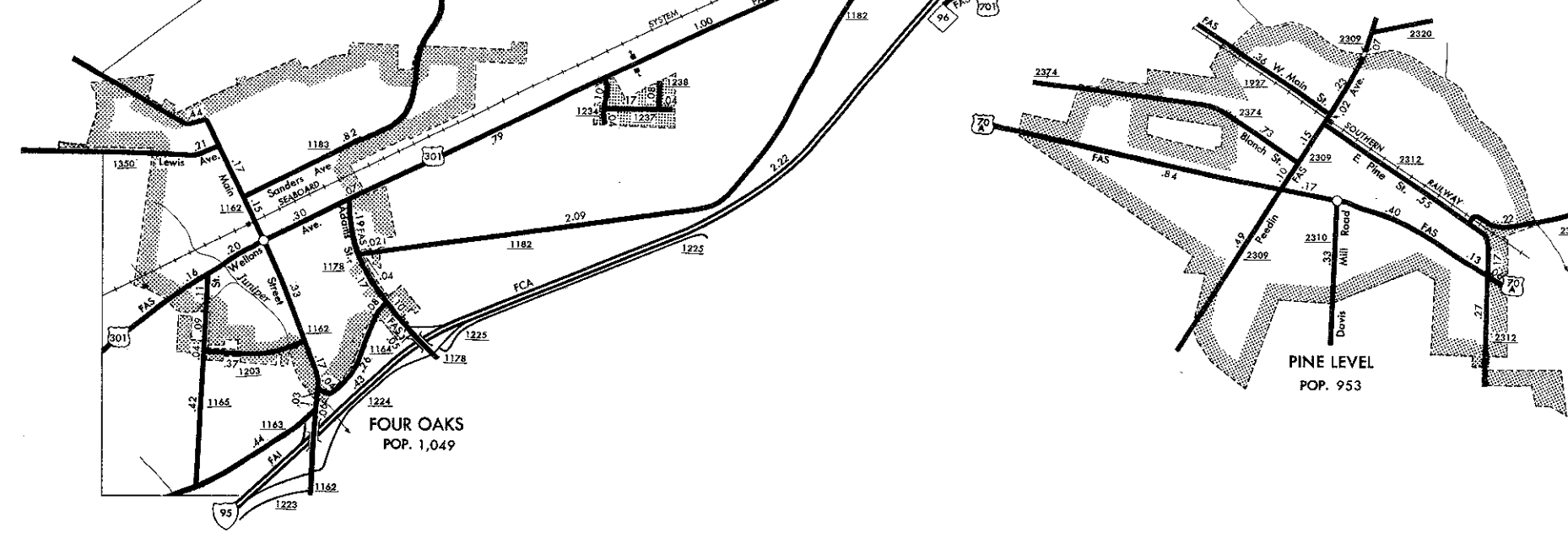
SMITHFIELD  
POP. 7,288



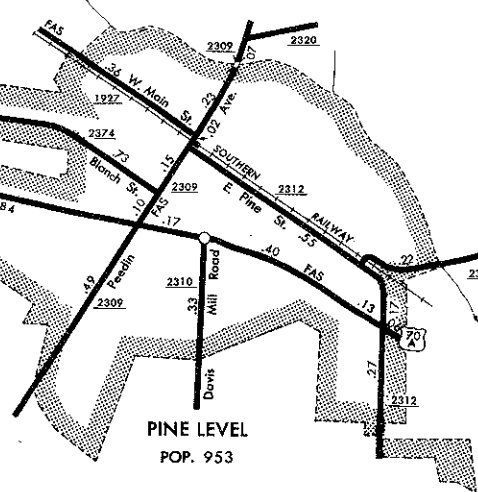
MICRO  
POP. 4,138



PRINCETON  
POP. 1,034



FOUR OAKS  
POP. 1,049

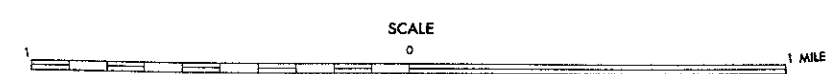


PINE LEVEL  
POP. 953



ENLARGED MUNICIPAL AND SUBURBAN AREAS  
**JOHNSTON COUNTY**  
NORTH CAROLINA

PREPARED BY THE  
NORTH CAROLINA DEPARTMENT OF TRANSPORTATION  
DIVISION OF HIGHWAYS—PLANNING AND RESEARCH BRANCH  
IN COOPERATION WITH THE  
U.S. DEPARTMENT OF TRANSPORTATION  
FEDERAL HIGHWAY ADMINISTRATION



COPIES OF THIS MAP ARE AVAILABLE  
FROM THE FEDERAL BUREAU OF ROAD CONSTRUCTION  
ADDRESS: MAPS, A.C. DIVISION OF TRANSPORTATION  
DIVISION OF HIGHWAYS  
WASHINGTON, D.C. 20541

REVISION	DATE
1-1-42	
1-1-44	
1-1-46	
1-1-48	
1-1-50	
1-1-52	
1-1-54	
1-1-56	
1-1-58	
1-1-60	
1-1-62	
1-1-64	